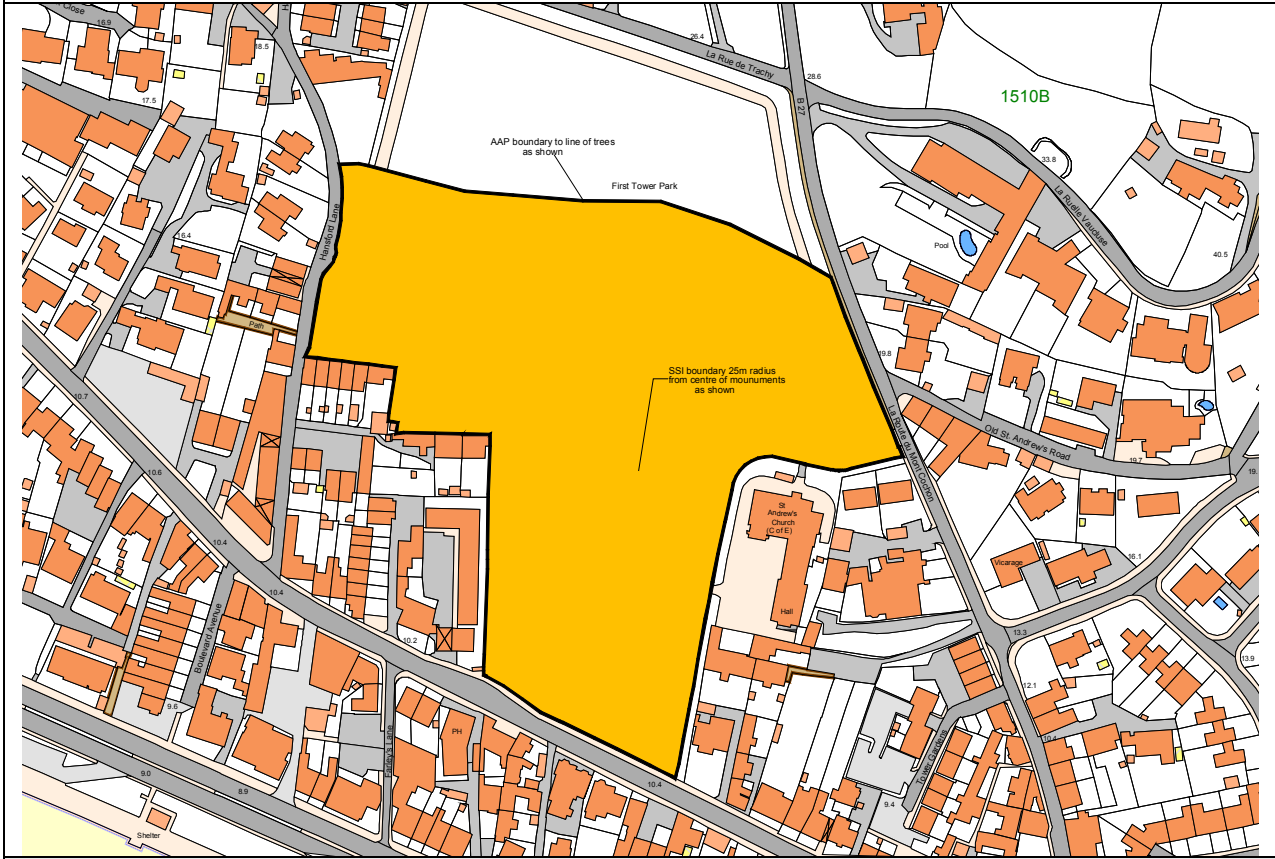


Schedule of sites of archaeological importance

Name & location of archaeological site	Dolmen de Ville ès Nouaux St Andrew's Park St Helier			No. 45
Date of assessment	April 2007	Date of designation	February 2008	
Designation	pSSI 25m radius from centre of monuments as shown AAP for surrounding park as shown			
Archaeological interest	Prehistoric ritual activity area: Neolithic gallery grave c2500BC & late Neolithic cist with surrounding stone circle c2200BC. Around both sites were found later prehistoric burials and a menhir.			
Sources and references	Stevens C. & Stevens C. (1986) <i>Jersey Place Names, Vol II The Maps</i> Hawkes J. (1937) <i>The Archaeology of the Channel Islands, Vol II The Bailiwick of Jersey</i> Société Jersiaise Bulletin Annuel 1879 & 1884			

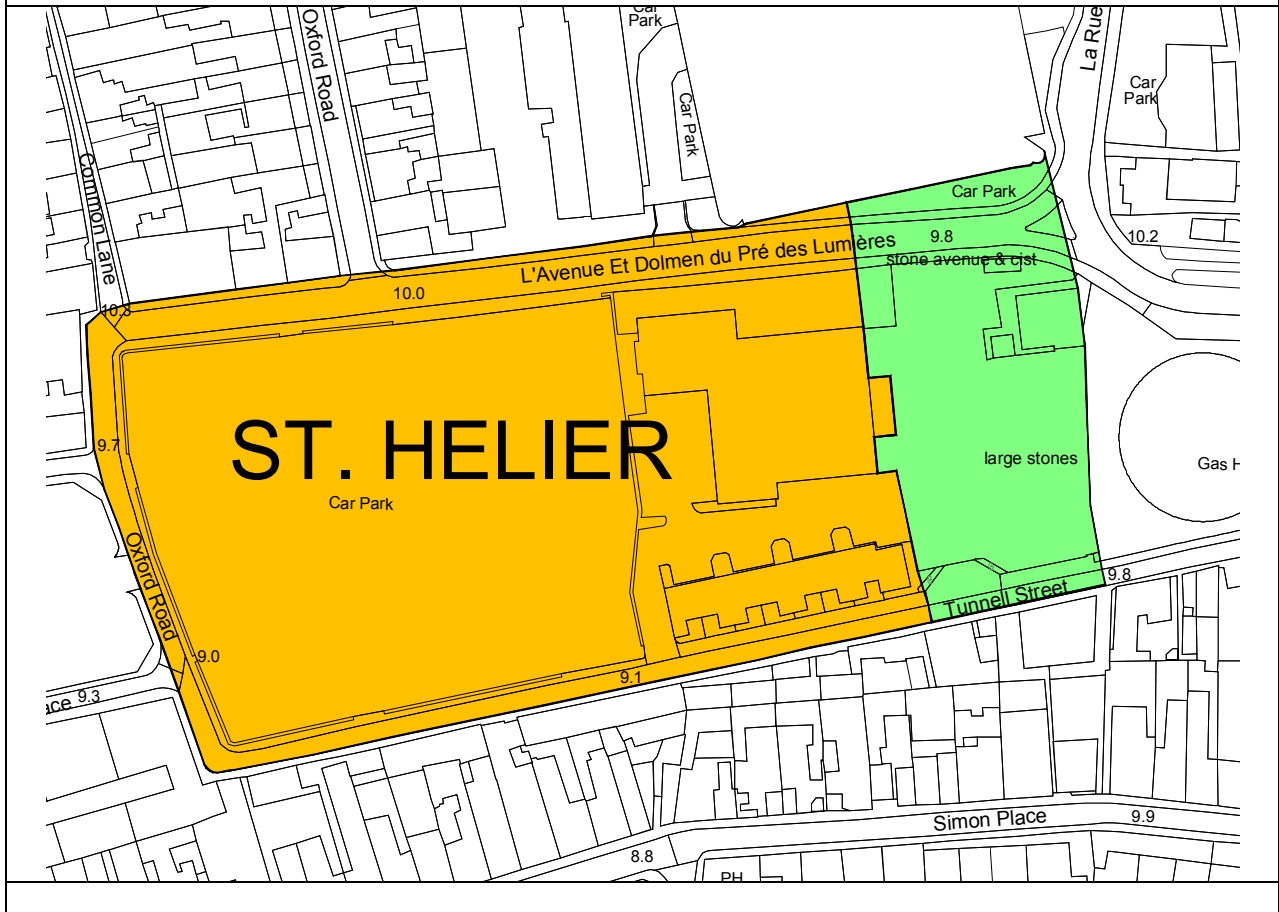
Plan of site of interest



Schedule of sites of archaeological importance

Name & location of archaeological site	Le Dolmen du Pré des Lumières L'Avenue et Dolmen du Pré des Lumières St Helier			No. 46
Date of assessment	January 2008	Date of designation	February 2008	
Designation	pSSI area of cist and avenue as shown AAP area and carpark to west as shown			
Archaeological interest	Neolithic cist and avenue discovered in 1952. Large stones also discovered during erection of gas storage tanks.			
Sources and references	Société Jersiaise Bulletin Annuel 1954 & 1986			

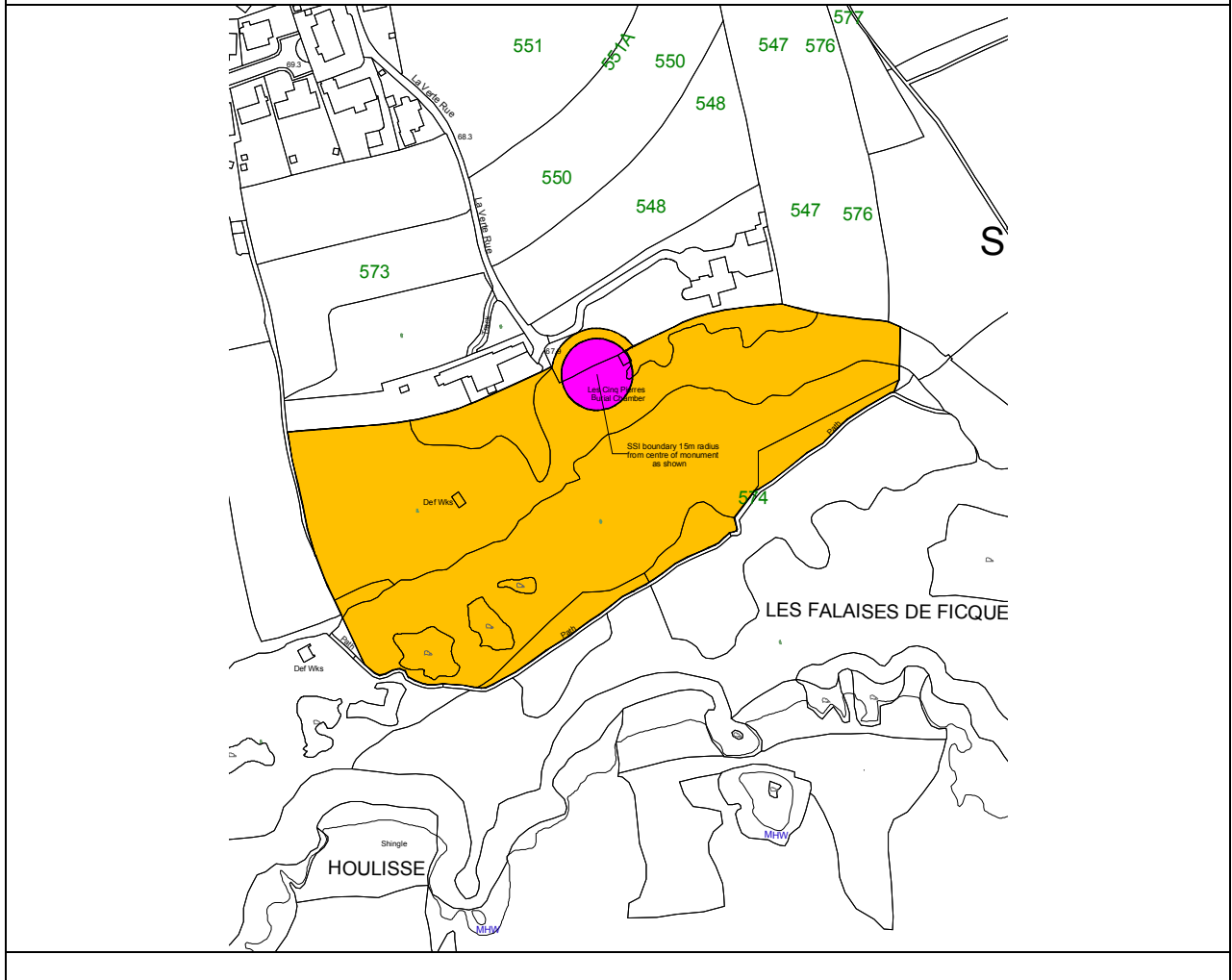
Plan of site of interest



Schedule of sites of archaeological importance

Name & location of archaeological site	Beauport Dolmen south of La Verte Rue St Brelade			No. 47
Date of assessment	April 2007	Date of designation	SSI: 22 October 2007 AAP: February 2008	
Designation	SSI 15m radius from centre of monument as shown AAP part of field B574 (boundary to path as shown) plus 5m radius north of SSI			
Archaeological interest	Megalithic monument dating to the Neolithic c.3500-1800BC. Identification uncertain. Originally a circular mound that has been excavated twice, once in 1877 and more recently in 1970. Differing interpretations claim it to be a destroyed cist or a passage chamber that uses the natural bedrock as walls. Fragments of pottery and sea pebbles have been found.			
Sources and references	Hawkes J. (1937) <i>The Archaeology of the Channel Islands, Vol II The Bailiwick of Jersey</i> 274-277 Société Jersiaise Bulletin Annuel 1877 & 1972			

Plan of site of interest

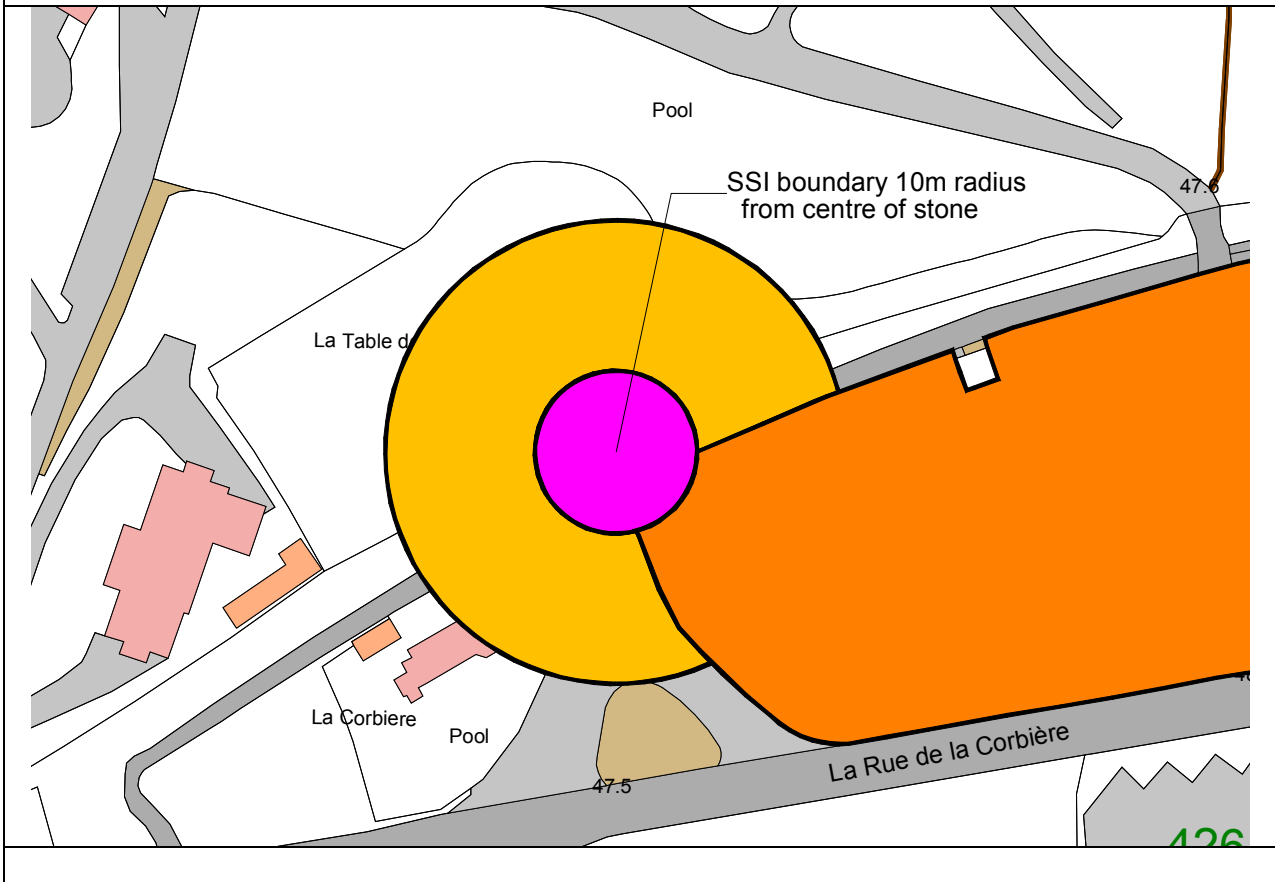


Chief Executive Officer: Andrew Scate BA (Hons), Dip TP, MRTPI, MinstLM
 Director of Planning: Peter Thorne, M.R.T.P.I., M.C.M.I.

Schedule of sites of archaeological importance

Name & location of archaeological site	La Table des Marthes north of La Rue de la Corbiere St Brelade			No. 48
Date of assessment	June 2007	Date of designation	February 2008	
Designation	pSSI 10m radius from centre of stone AAP 30m radius from centre of stone as shown (flint scatter AS to south-east)			
Archaeological interest	Generally considered to be the remains of a passage chamber. The site was excavated in c1850 when the stone was recorded as sitting on 2 pillars of rubble. There may be remains of a mound. According to folk memory, the stone was a site for the signing of legal contracts.			
Sources and references	Hawkes J. (1937) <i>The Archaeology of the Channel Islands, Vol II The Bailiwick of Jersey</i> 281 Aubin C (2007) Conservation Statement			

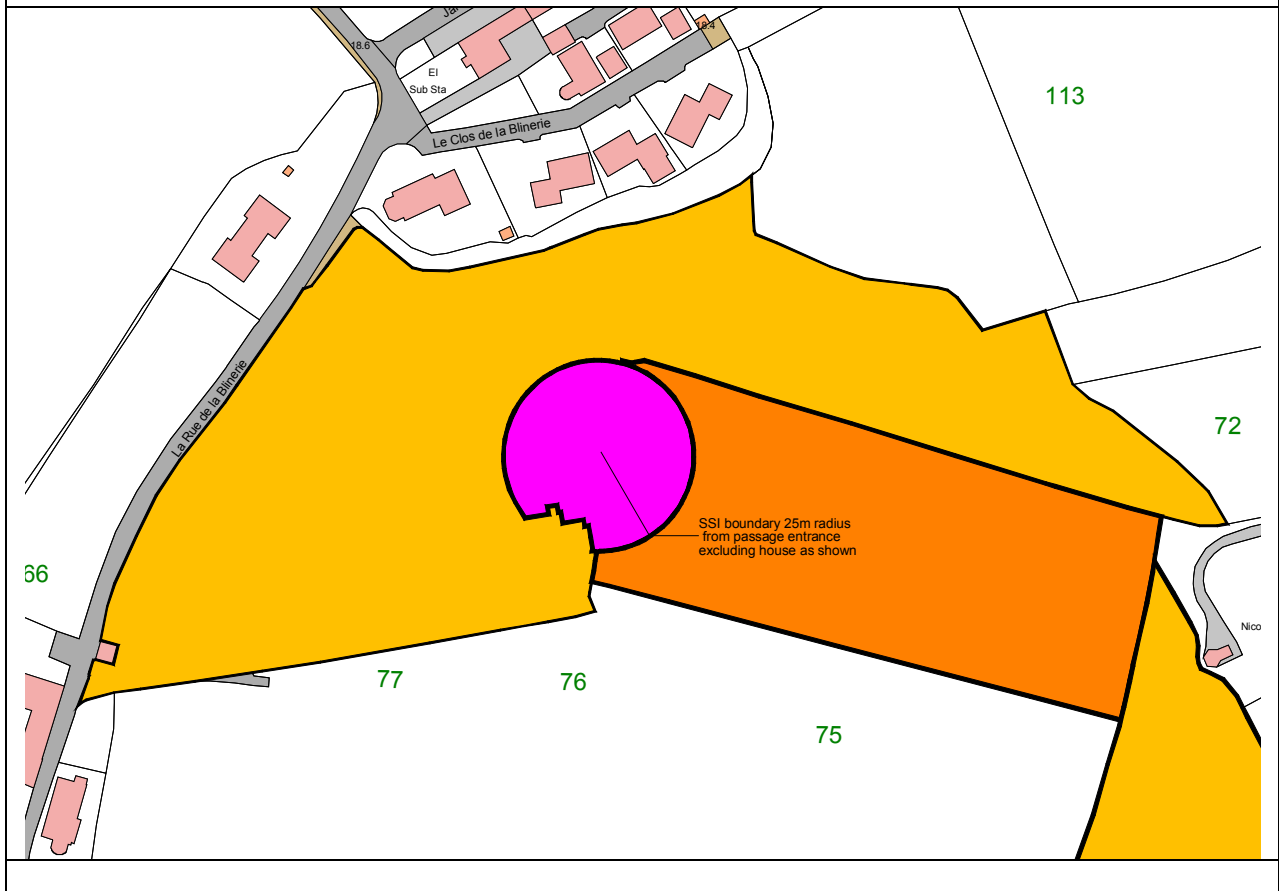
Plan of site of interest



Schedule of sites of archaeological importance

Name & location of archaeological site	Le Dolmen du Mont Ubé east of La Rue de la Blinerie St Clement			No. 49
Date of assessment	June 2007	Date of designation	February 2008	
Designation	pSSI 25m radius from passage entrance (excluding house) AS fields C73 & 74 AAP adjacent wooded cõtils and gardens of Mont Verde & Petit Bois, La Rue de la Blinerie			
Archaeological interest	Passage grave c2800BC. There is written evidence for a circle of stones around the monument, particularly in fields 73 & 74. Finds from the site included Iron Age and Roman pottery - now mostly in British Museum. Potential prehistoric activity in surrounding area.			
Sources and references	Hawkes J. (1937) <i>The Archaeology of the Channel Islands, Vol II The Bailiwick of Jersey</i> 214-225 Aubin C (2007) Conservation Statement			

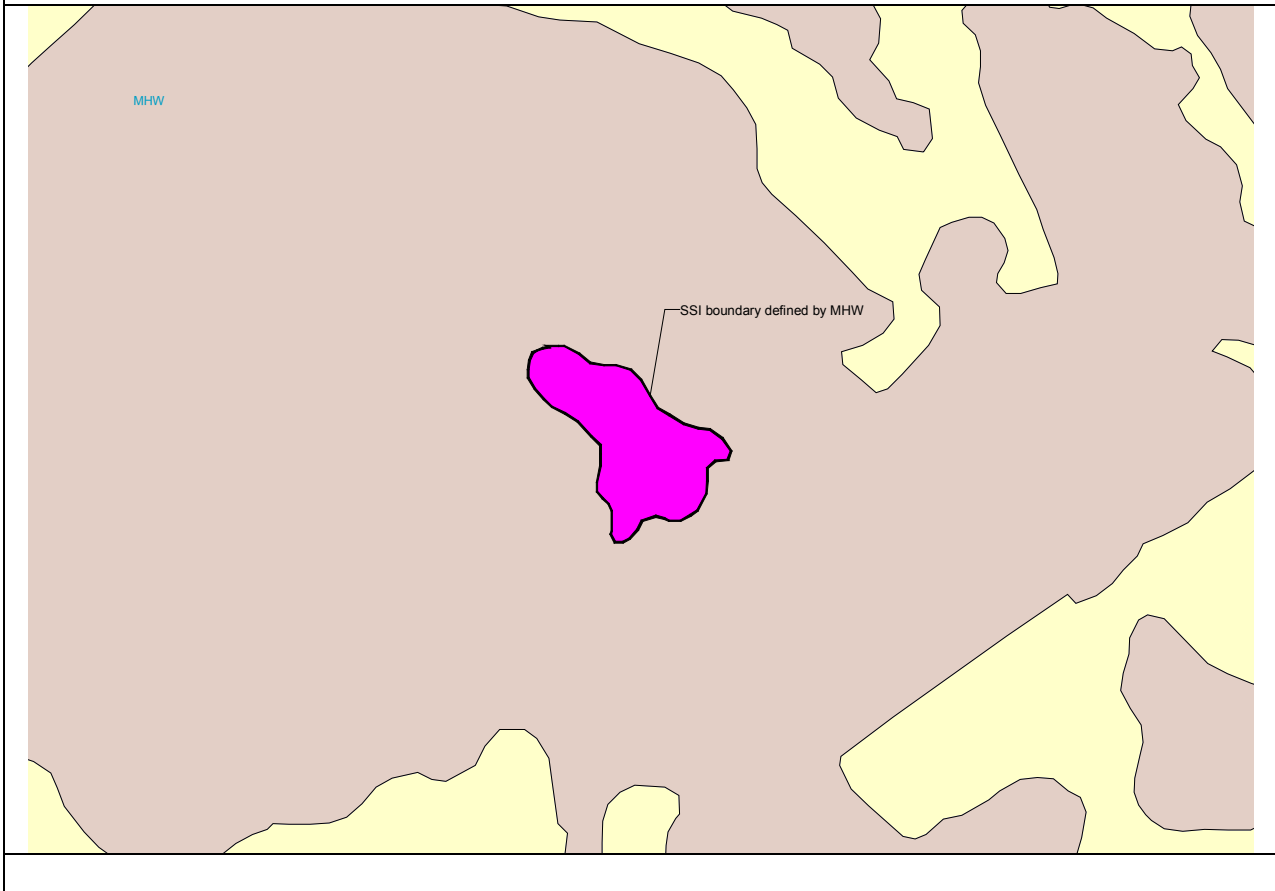
Plan of site of interest



Schedule of sites of archaeological importance

Name & location of archaeological site	La Motte (Green Island) St Clement			No. 50
Date of assessment	April 2007	Date of designation	February 2008	
Designation	pSSI boundary defined by MHW			
Archaeological interest	Cist cemetery, Neolithic cairn and middens. The site is unique in Jersey having several components which include ritual and domestic elements - also important environmental evidence relating to changes in sea level.			
Sources and references	Hawkes J. (1937) <i>The Archaeology of the Channel Islands, Vol II The Bailiwick of Jersey</i> 172-178 Société Jersiaise Bulletin Annuel 1912, 1913 & 1914			

Plan of site of interest



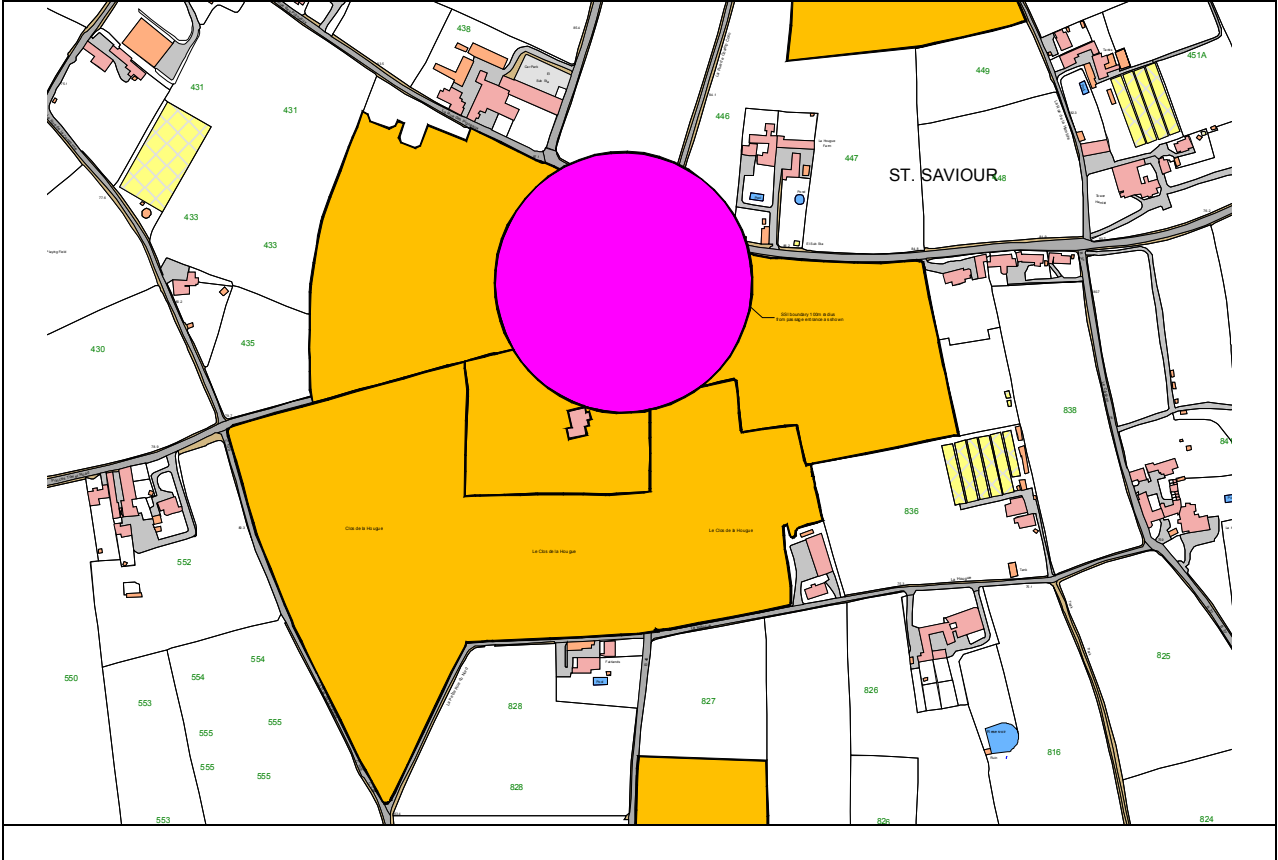
Schedule of sites of archaeological importance

Name & location of archaeological site	La Hougue Bie La Route de la Hougue Bie Grouville No. 51		
Date of assessment	April 2007	Date of designation	February 2008
Designation	pSSI 100m radius from passage entrance AAP for surrounding fields G829, 830, 831, 833, 834, 835 & 436 (aka S1003)		
Archaeological interest	<p>Neolithic passage grave with 12th century chapel and WWII structures.</p> <p>Earthen barrow enshrining a chambered stone tomb, or passage grave, c4000BC. The Neolithic passage grave of La Hougue Bie belongs to a group of large megalithic monuments which occur along the Atlantic façade of Europe from Iberia to the British Isles and southern Scandinavia. It has long been recognised as one of the largest and best preserved monuments of its type.</p> <p>The cruciform passage grave was discovered and excavated in 1924 and is in an excellent state of preservation. The passage and chamber have a combined length of 18m making it one of the largest passage graves in western Europe, whilst the cairn, 12m in height and 55m in diameter, is more than twice the size of any other in the Channel Islands. The passage and chamber display many distinct local developments in terms of their construction features such as internal compartments and lateral chamber, orientation and the associated material culture. Features such as the 'sanctuary' at the western end of the chamber have no clear parallels anywhere in the Armorican region, making it unique in this context. The surrounding area is of prehistoric ritual significance.</p> <p>The mound was Christianised by the building of an early medieval chapel on its summit - one of the most dramatic examples of this practice to be seen. This is a rare example of medieval chapels surviving in Jersey and contains important architectural details including round-headed arches and a crypt with ambulatory.</p> <p>In 1750 the Neo-Gothic Prince's Tower was built alongside the chapel. This was demolished in 1924. A hotel was built on the site in 1850. During the Second World War, various German Occupation structures were added to the site including a watchtower and Battalion headquarters bunker.</p> <p>The site is of extraordinary importance, both in Jersey and internationally.</p>		
Sources and	Patton M, Rodwell W & Finch O (1999) La Hougue Bie, Jersey.		

references

A Study of the Neolithic Tomb, Medieval Chapel and Prince's Tower
Société Jersiaise Bulletin Annuel 1925, 1933 & 1974
Hawkes J. (1937) *The Archaeology of the Channel Islands, Vol II The Bailiwick of Jersey 196-205*

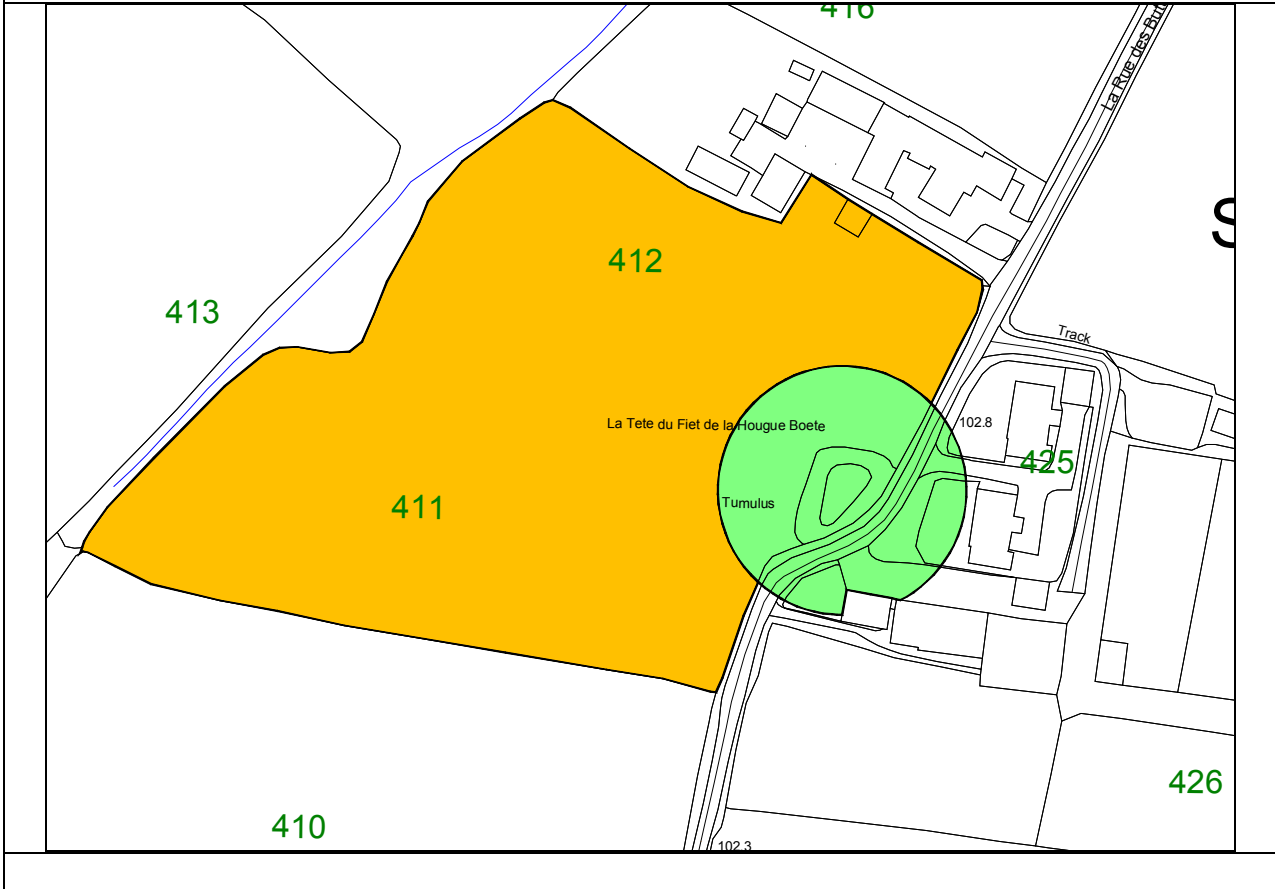
Plan of site of interest



Schedule of sites of archaeological importance

Name & location of archaeological site	La Hougue Boëte La Rue des Buttes St John			No. 52
Date of assessment	April 2007	Date of designation	February 2008	
Designation	pSSI 25m radius from centre of monument AAP surrounding fields J411 & 412			
Archaeological interest	Megalithic cist with mound c3500-1800BC			
Sources and references	Hawkes J. (1937) <i>The Archaeology of the Channel Islands, Vol II The Bailiwick of Jersey</i> 250-253			

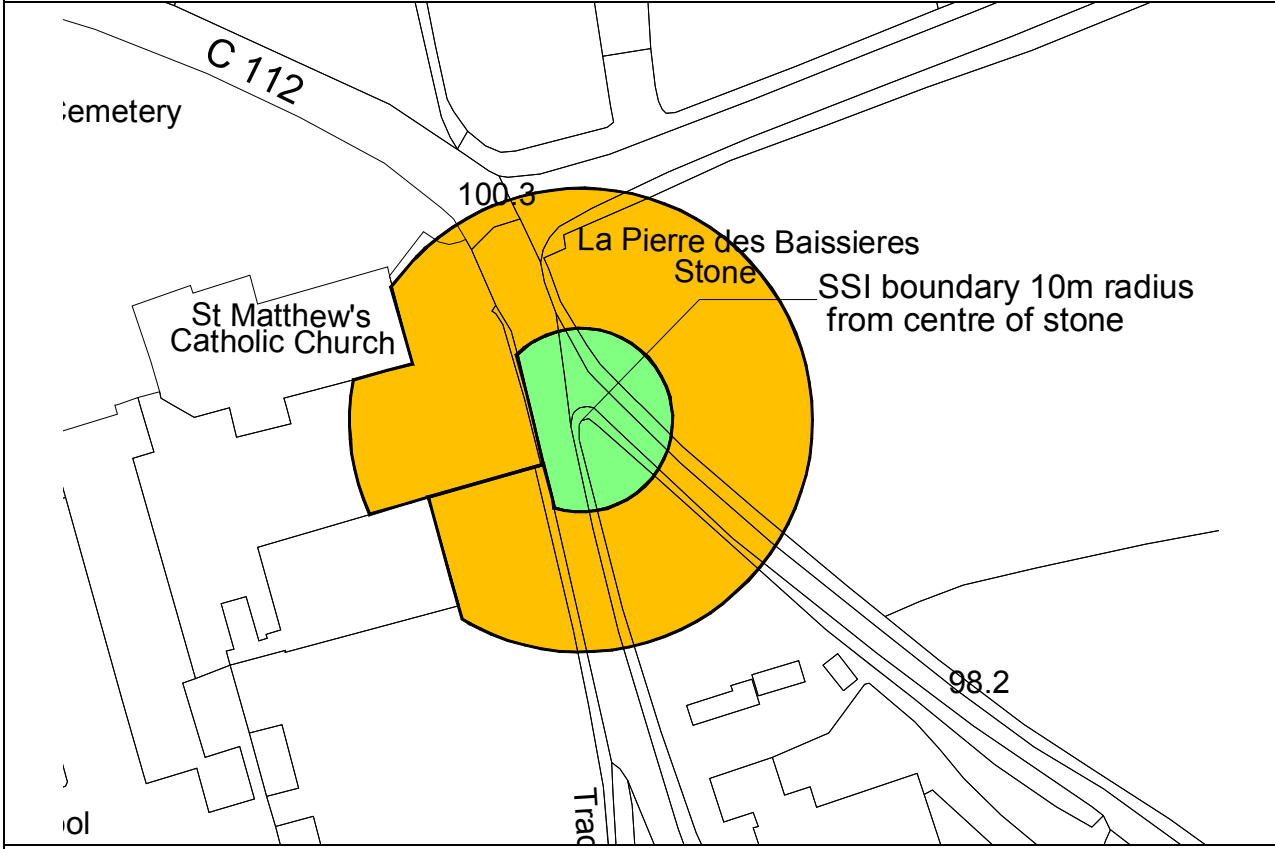
Plan of site of interest



Schedule of sites of archaeological importance

Name & location of archaeological site	La Pierre des Bessières La Rue des Bessieres St Lawrence			No. 53
Date of assessment	October 2007	Date of designation	February 2008	
Designation	pSSI 10m radius from centre of stone (excluding church boundary as shown) AAP 25m radius from centre of stone (excluding church and presbytery as shown)			
Archaeological interest	Non-local stone with cup-marks indicating a prehistoric origin. The stone marks the junction of the parishes of St John, St Lawrence and St Peter.			
Sources and references	Société Jersiaise Bulletin Annuel 1948			

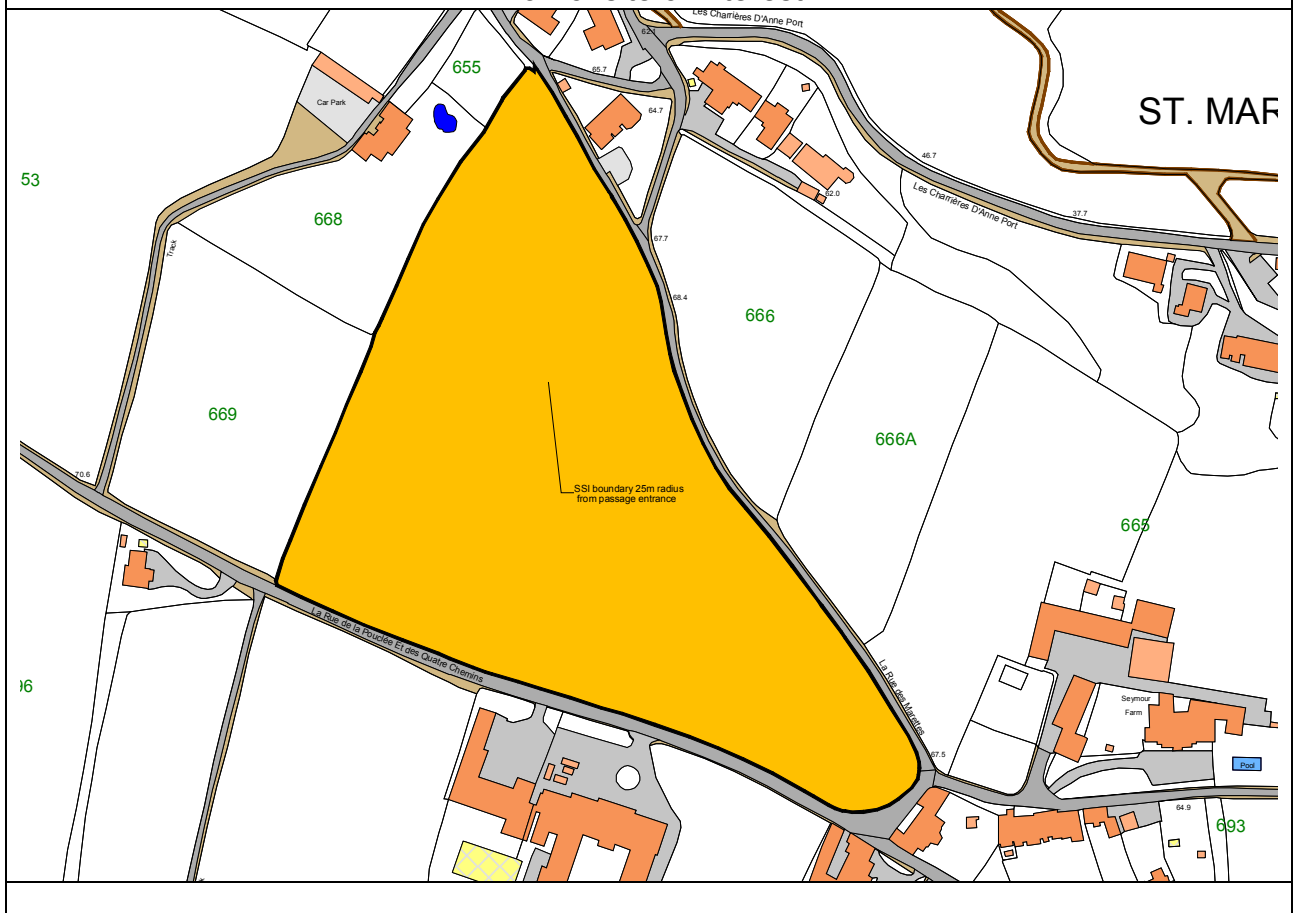
Plan of site of interest



Schedule of sites of archaeological importance

Name & location of archaeological site	La Pouquelaye de Faldouet west of La Rue des Marettes St Martin No. 54		
Date of assessment	April 2007	Date of designation	February 2008
Designation	pSSI 25m radius from passage entrance AAP surrounding fields Mn667 & 667A		
Archaeological interest	Passage grave c2800-2500BC. Around the monument are 3 concentric drystone walls and a circle of small upright stones.		
Sources and references	Hawkes J. (1937) <i>The Archaeology of the Channel Islands, Vol II The Bailiwick of Jersey</i> 229-239 Société Jersiaise Bulletin Annuel 1911 & 1932 Aubin C (2007) Conservation Statement		

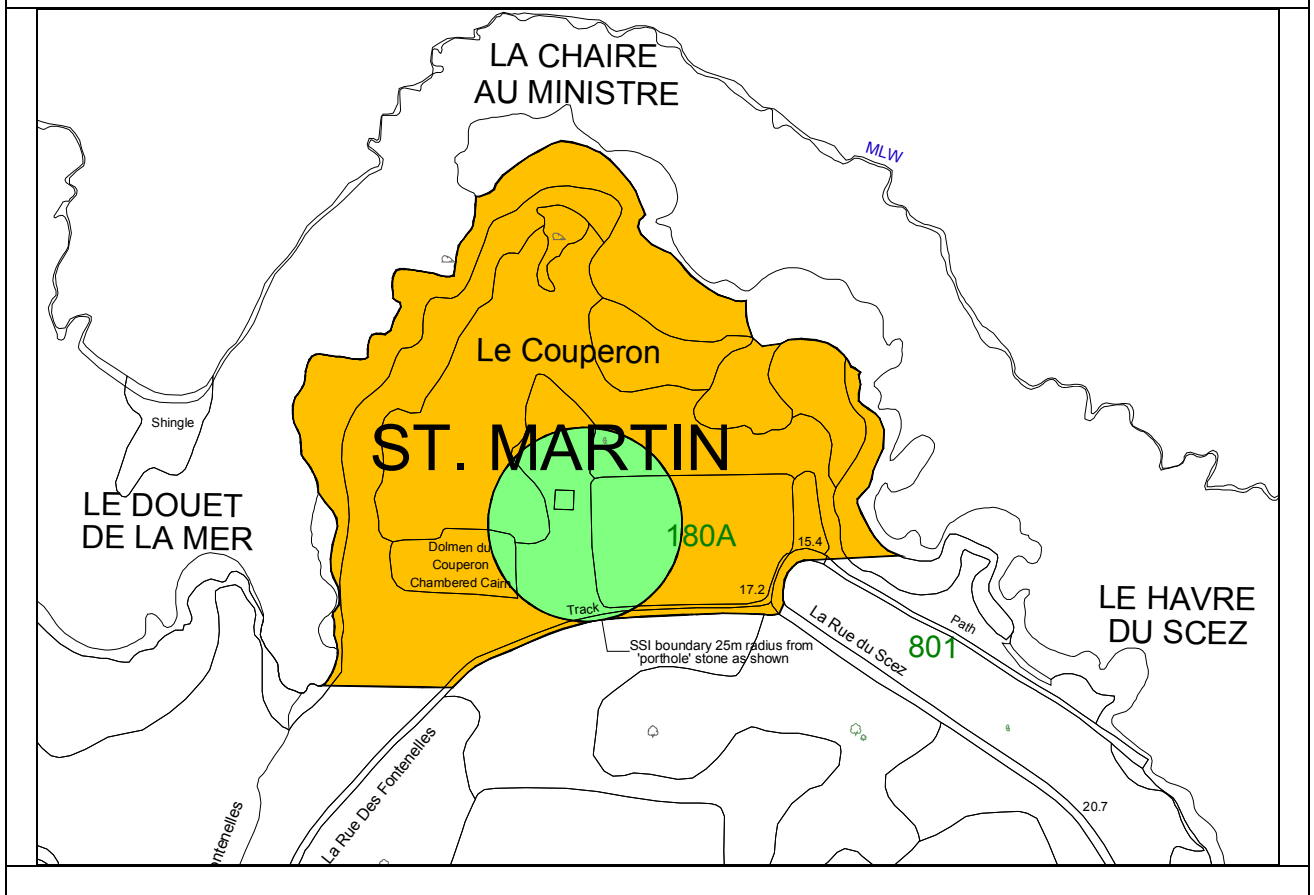
Plan of site of interest



Schedule of sites of archaeological importance

Name & location of archaeological site	Le Dolmen du Couperon (including Guardhouse) Le Couperon St Martin			No. 55
Date of assessment	revised April 2009	Date of designation	February 2008	
Designation	SSI 25m radius from 'porthole' stone AAP headland as shown			
Archaeological interest	Gallery grave c2500BC. This type of megalith is rare in Jersey and non-existent in the other Channel Islands. Included within the site is a guardhouse c.1800. The whole headland has potential for prehistoric activity.			
Sources and references	Hawkes J. (1937) <i>The Archaeology of the Channel Islands, Vol II The Bailiwick of Jersey</i> 254-258 Société Jersiaise Bulletin Annuel 1920 Aubin C (2007) Conservation Statement			

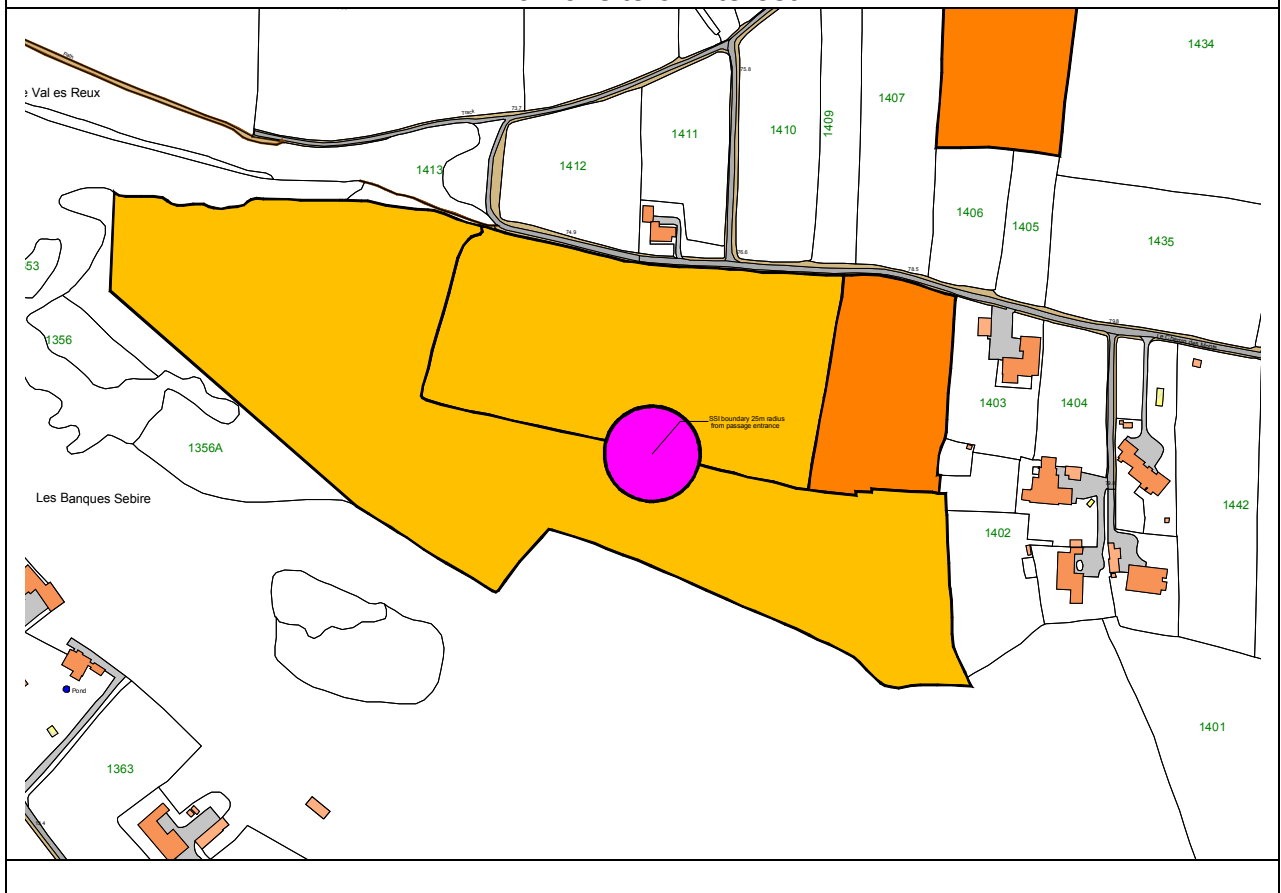
Plan of site of interest



Schedule of sites of archaeological importance

Name & location of archaeological site	Le Dolmen des Monts Grantez Le Chemin des Monts St Ouen			No. 56
Date of assessment	April 2007	Date of designation	February 2008	
Designation	pSSI 25m radius from passage entrance as shown AAP surrounding fields O1354 & 1397 (including Grantez Bank)			
Archaeological interest	Neolithic passage grave 4250-3250BC. Also ring-shaped bank in field 1397.			
Sources and references	Société Jersiaise Bulletin Annuel Hawkes J. (1937) <i>The Archaeology of the Channel Islands, Vol II The Bailiwick of Jersey</i> Aubin C (2007) Conservation Statement			

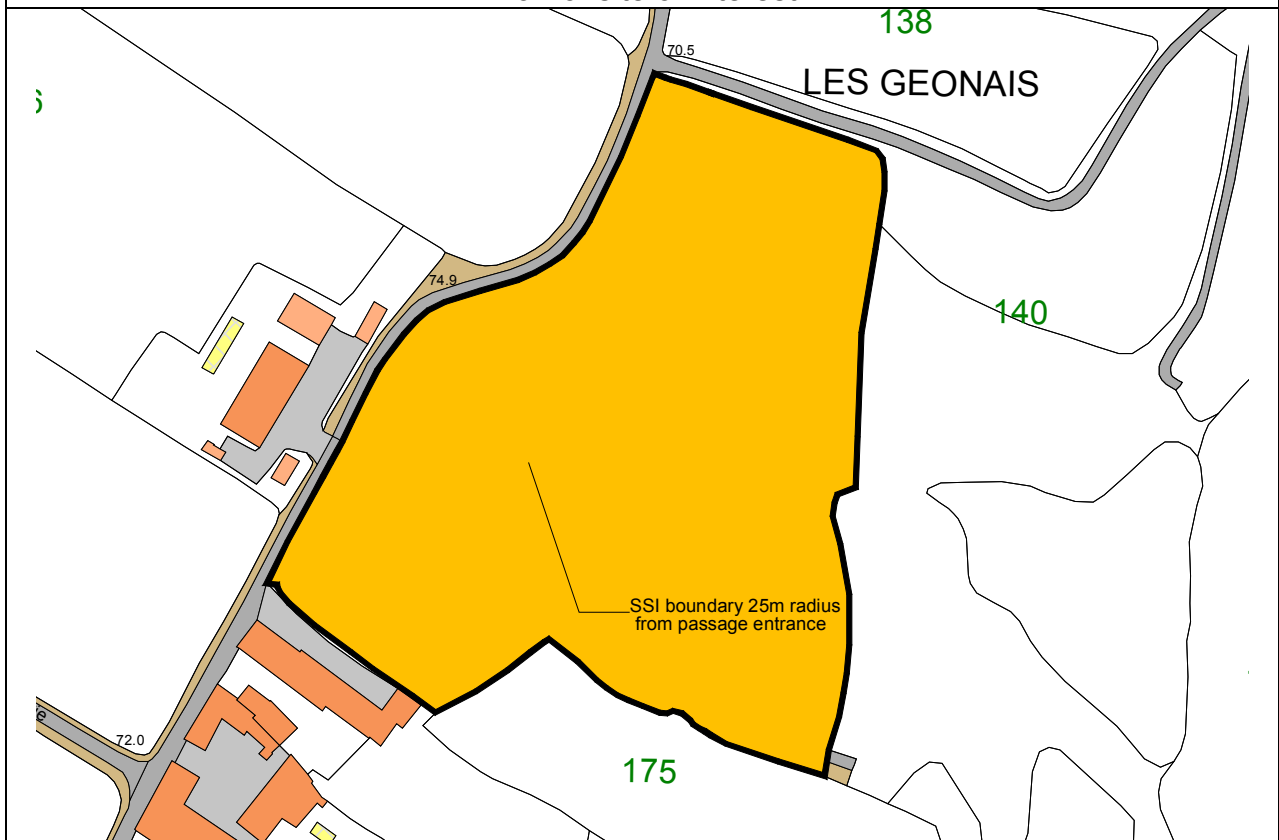
Plan of site of interest



Schedule of sites of archaeological importance

Name & location of archaeological site	Le Dolmen de Géonnais La Rue des Geonnais St Ouen No. 57		
Date of assessment	April 2007	Date of designation	February 2008
Designation	pSSI 25m radius from passage entrance as shown AAP surrounding fields O139 & 176		
Archaeological interest	Megalithic monument in round mound		
Sources and references	Hawkes J. (1937) <i>The Archaeology of the Channel Islands, Vol II The Bailiwick of Jersey</i> 226-228 Société Jersiaise Bulletin Annuel 1930		

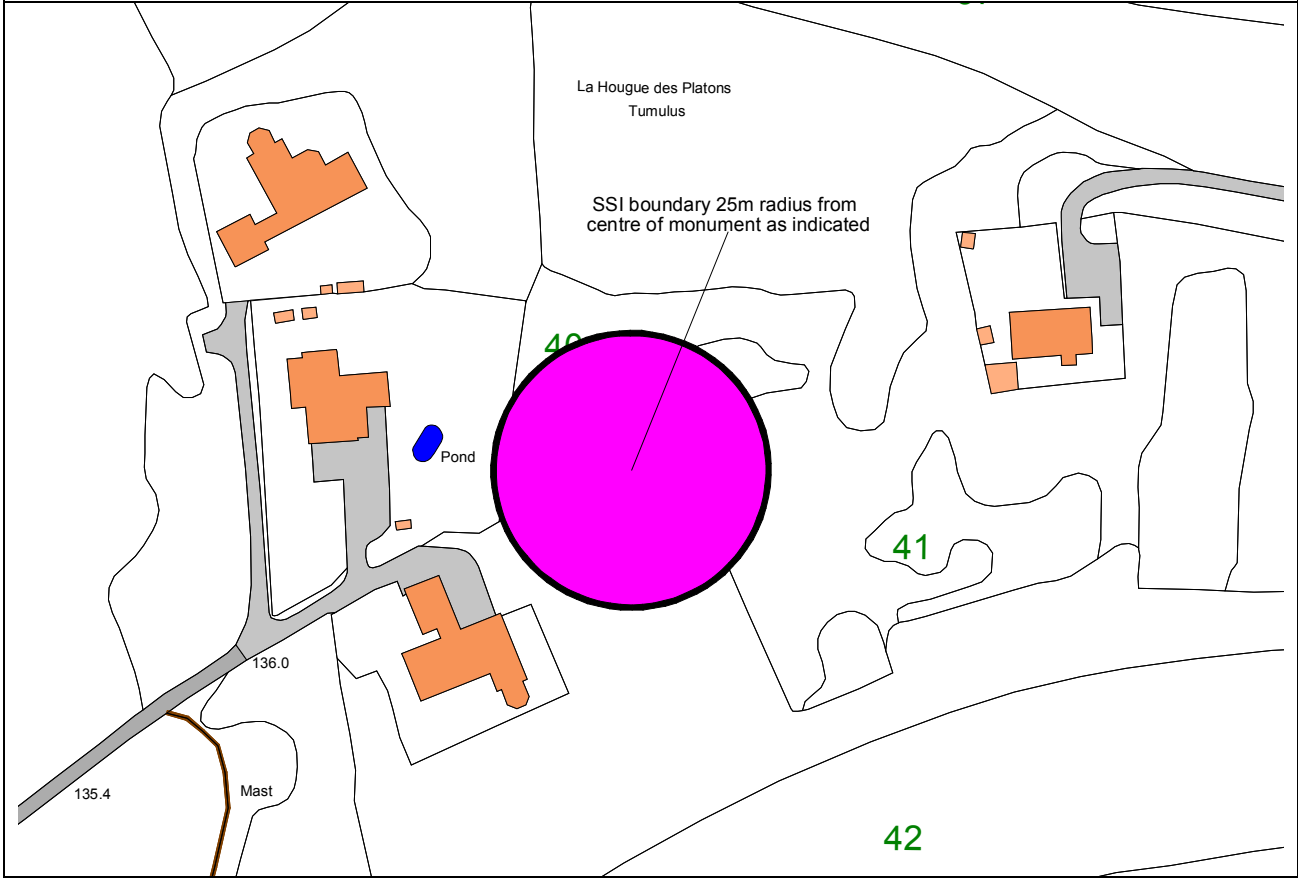
Plan of site of interest



Schedule of sites of archaeological importance

Name & location of archaeological site	La Hougue des Platons La Rue des Platons Trinity			No. 58
Date of assessment	April 2007	Date of designation	February 2008	
Designation	pSSI 25m radius from centre of monument as shown			
Archaeological interest	Neolithic Cist in Circle c1800-1500BC			
Sources and references	Hawkes J. (1937) <i>The Archaeology of the Channel Islands, Vol II The Bailiwick of Jersey</i> 296-299 Société Jersiaise Bulletin Annuel 1918			

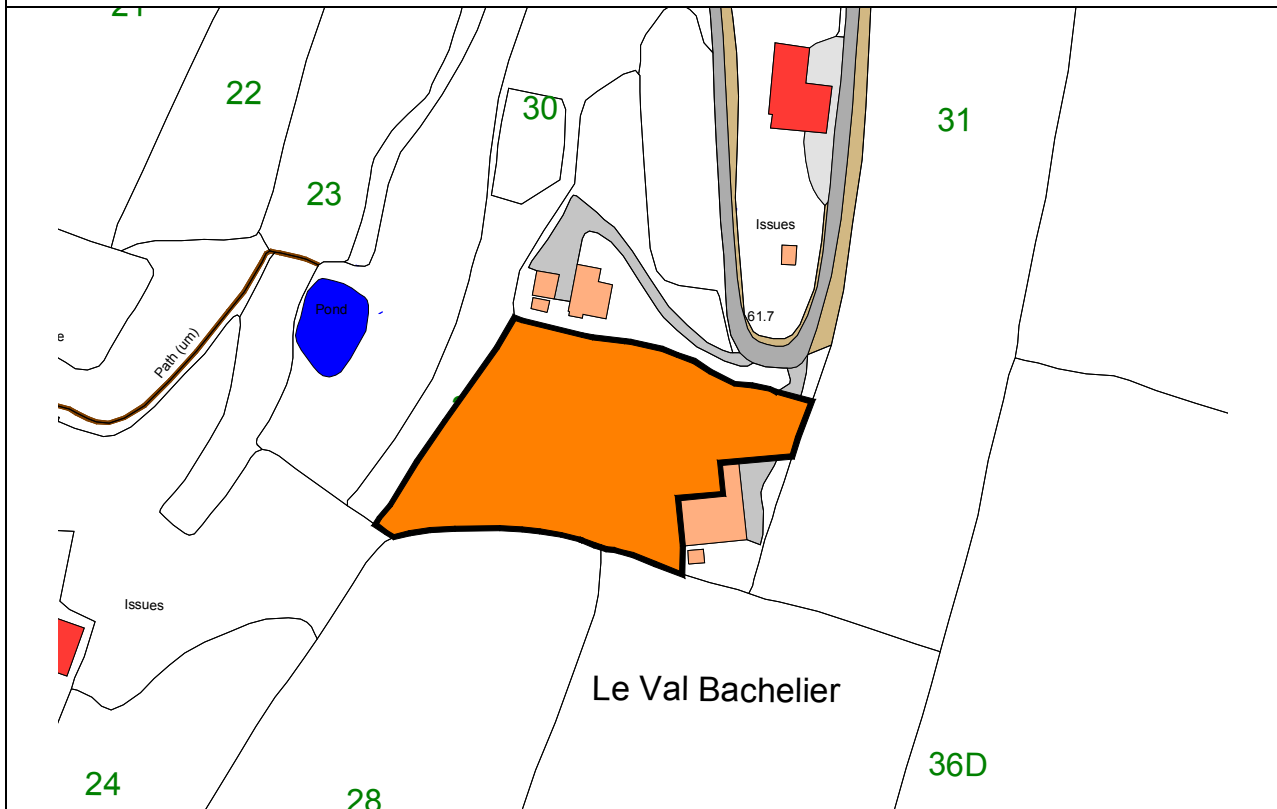
Plan of site of interest



Schedule of sites of archaeological importance

Name & location of archaeological site	La Hougue Le Béqui Field 25 & garden of Silver Springs La Route de Plemont St Ouen		
	No. 59		
Date of assessment	April 2007	Date of designation	February 2008
Designation	AS field O25 & garden of Silver Springs as shown		
Archaeological interest	Large megalithic structure recorded in 1817		
Sources and references	Stevens C. & Stevens C. (1986) <i>Jersey Place Names, Vol II The Maps</i> 1A2 Hawkes J. (1937) <i>The Archaeology of the Channel Islands, Vol II The Bailiwick of Jersey</i> 282 Kinnes I. & Hibbs J.L. (1988) <i>The Dolmens of Jersey</i>		

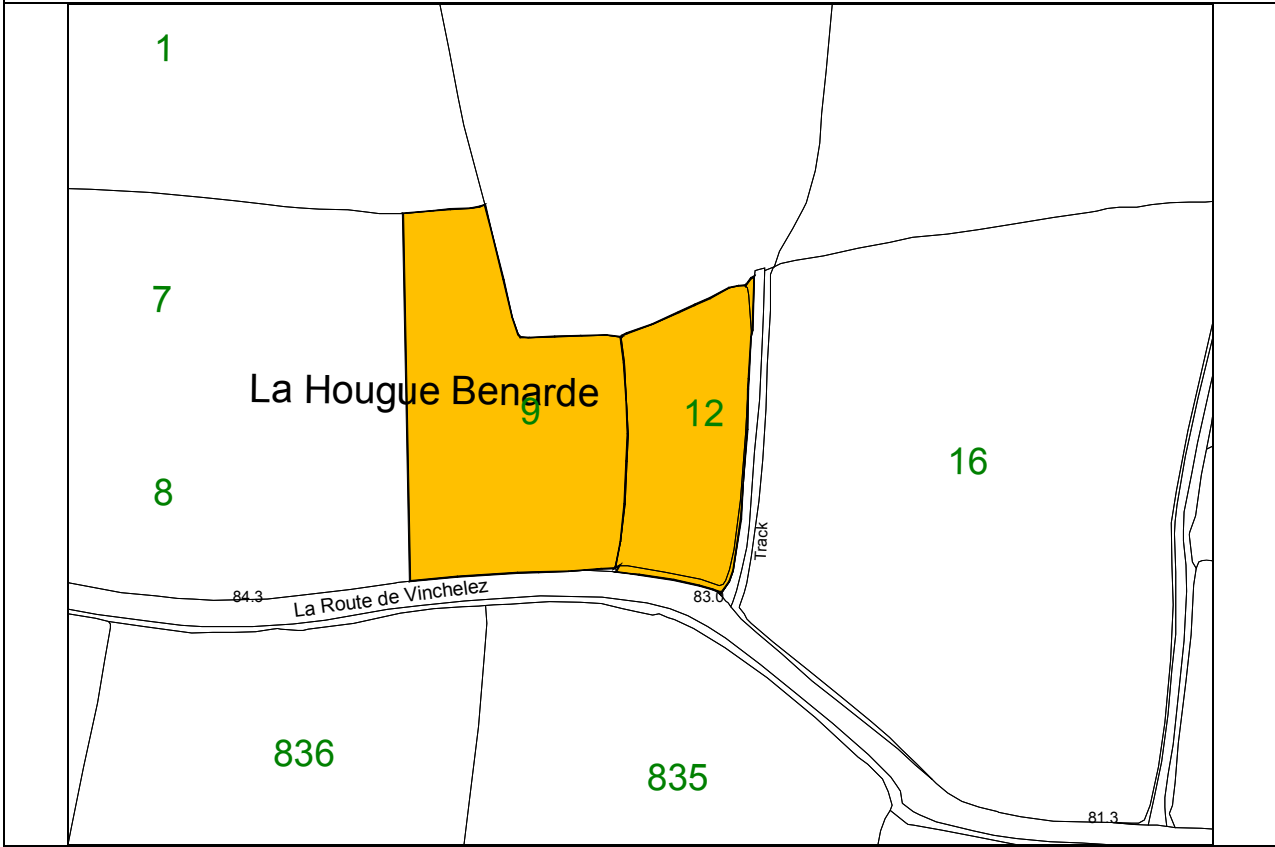
Plan of site of interest



Schedule of sites of archaeological importance

Name & location of archaeological site	La Hougue Bênarde Fields 9 & 12 La Route de Vinchelez St Ouen		
	No. 60		
Date of assessment	January 2008	Date of designation	February 2008
Designation	AAP fields O9 & 12		
Archaeological interest	Hougue		
Sources and references	Stevens C. & Stevens C. (1986) <i>Jersey Place Names, Vol II The Maps 1A2</i>		

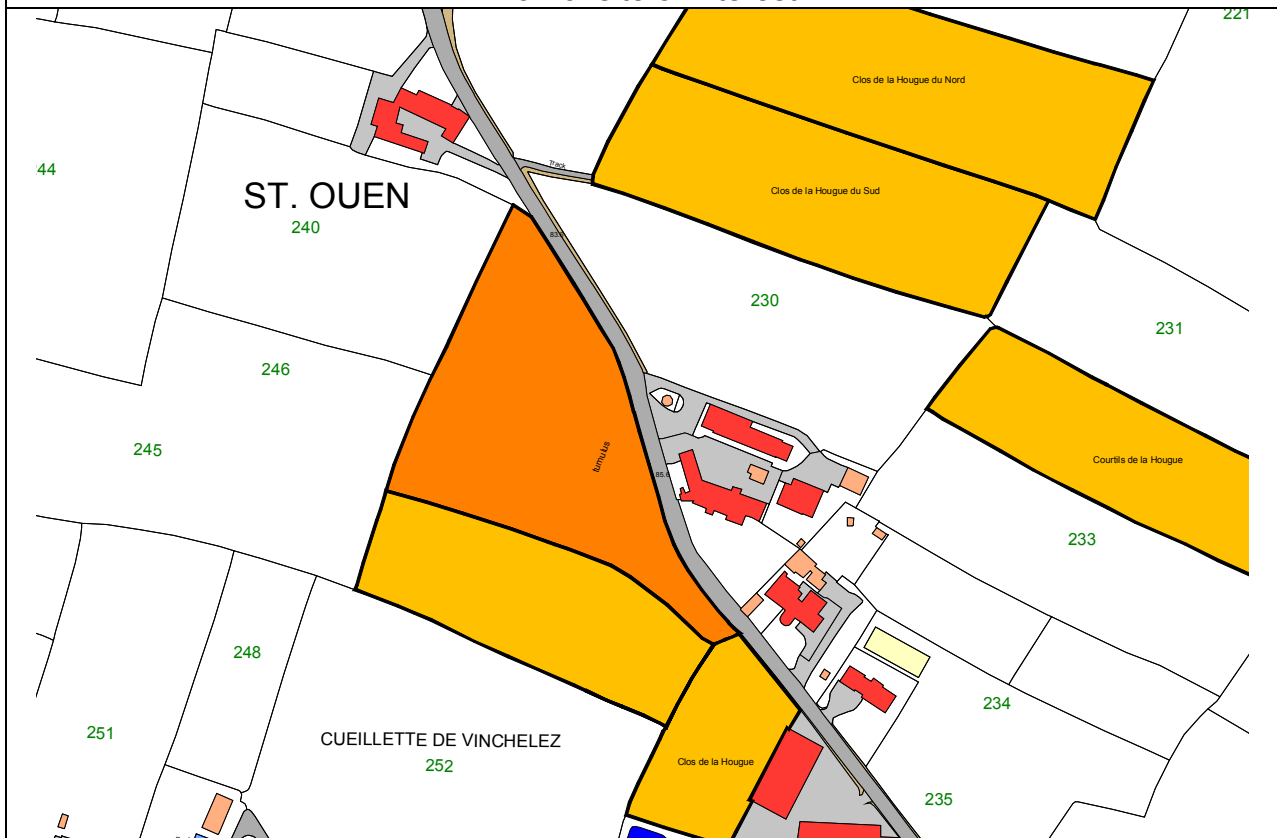
Plan of site of interest



Schedule of sites of archaeological importance

Name & location of archaeological site	'La Petite Hougue' Fields 238 & 239 La Route de Vinchelez St Ouen			No. 61
Date of assessment	April 2007	Date of designation	February 2008	
Designation	AS fields O238 & 239			
Archaeological interest	Remains of prehistoric mound			
Sources and references	Stevens C. & Stevens C. (1986) <i>Jersey Place Names, Vol II The Maps 1A4</i> Scheduled Archaeological Sites Report prepared for the Island Development Committee by J Hibbs and M Finlaison 1976			

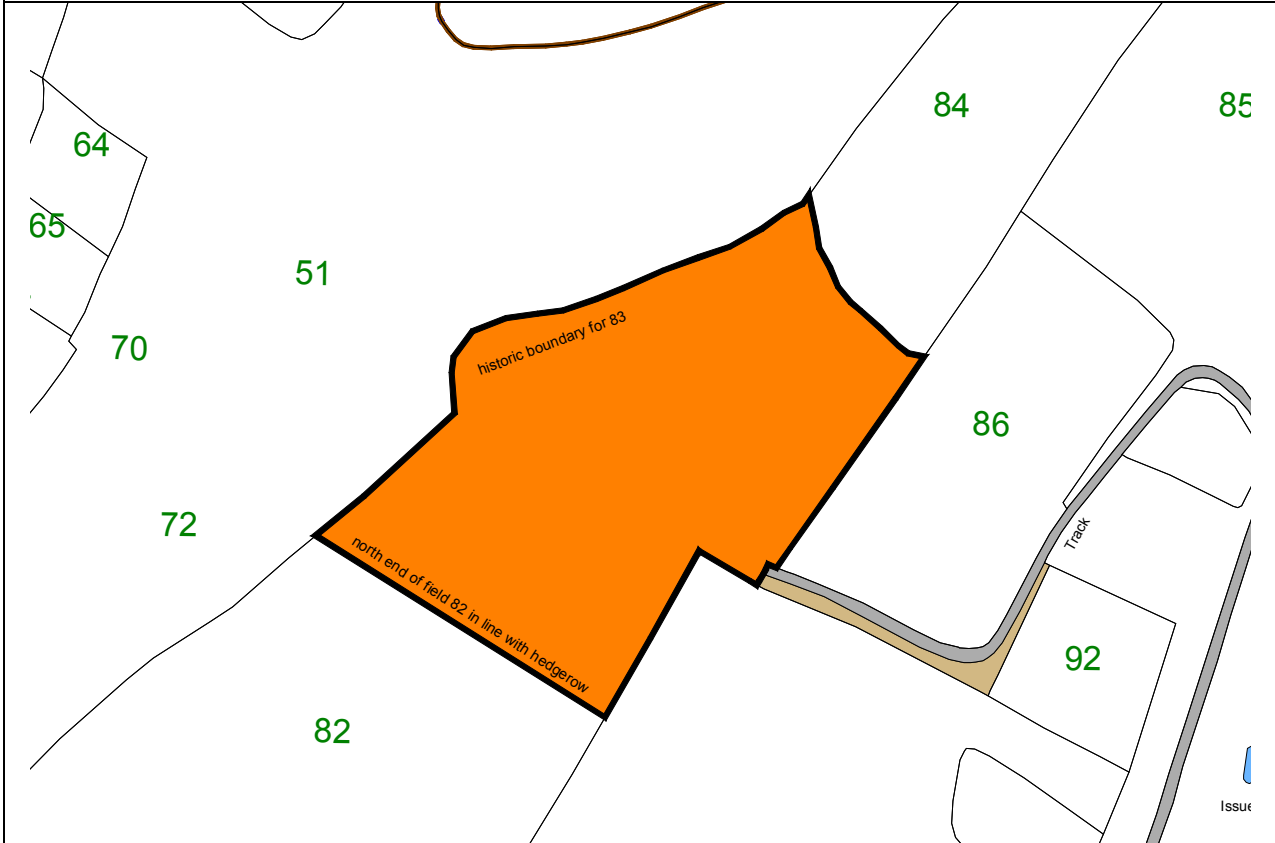
Plan of site of interest



Schedule of sites of archaeological importance

Name & location of archaeological site	Tumulus Fields 82 (part) & 83 north of La Rue de la Croute St Ouen			No. 62
Date of assessment	April 2007	Date of designation	February 2008	
Designation	AS fields O82 (part) & 83 as shown			
Archaeological interest	Tumulus			
Sources and references	Stevens C. & Stevens C. (1986) <i>Jersey Place Names, Vol II The Maps</i> 1B1			

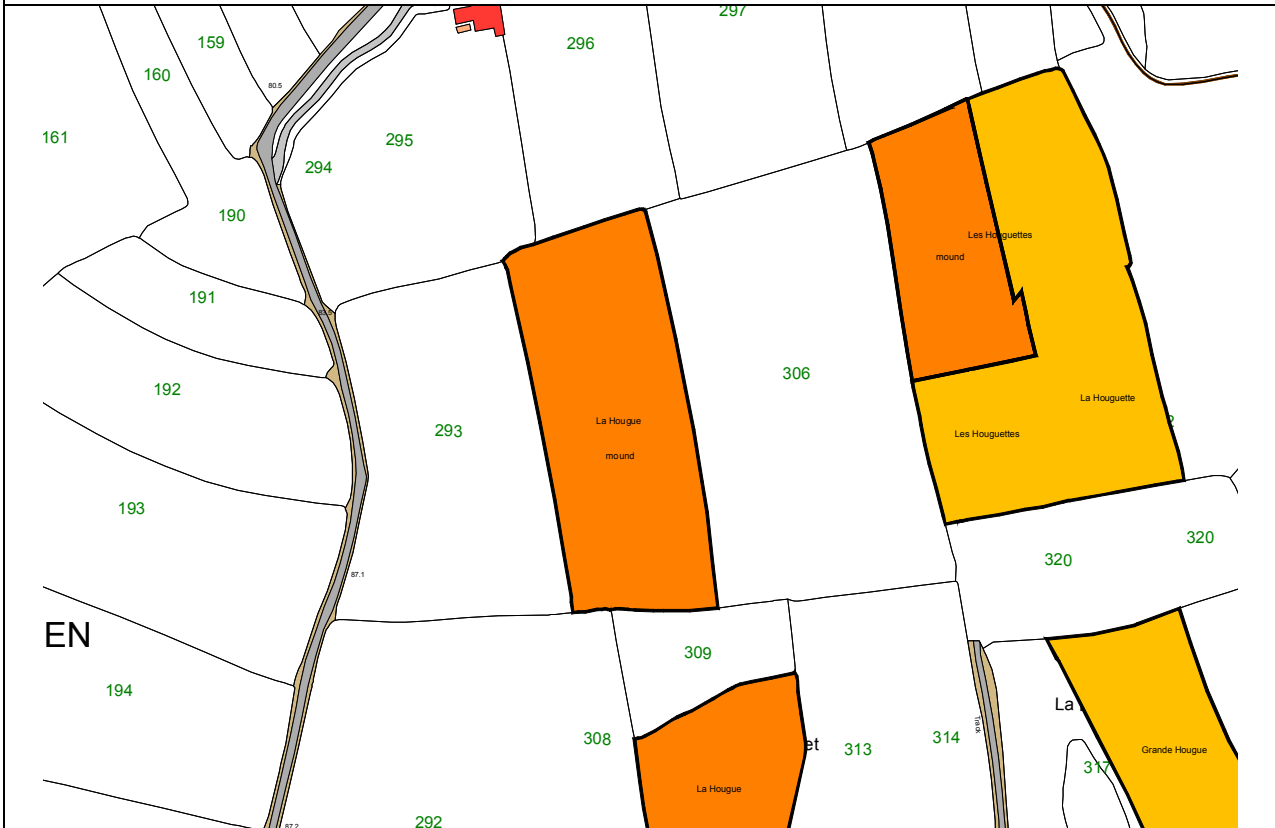
Plan of site of interest



Schedule of sites of archaeological importance

Name & location of archaeological site	Mound Field 307 'La Hougue' off La Rue du Moulin St Ouen			No. 63
Date of assessment	April 2007	Date of designation	February 2008	
Designation	AS field O307			
Archaeological interest	Mound			
Sources and references	Stevens C. & Stevens C. (1986) <i>Jersey Place Names, Vol II The Maps 1B3</i>			

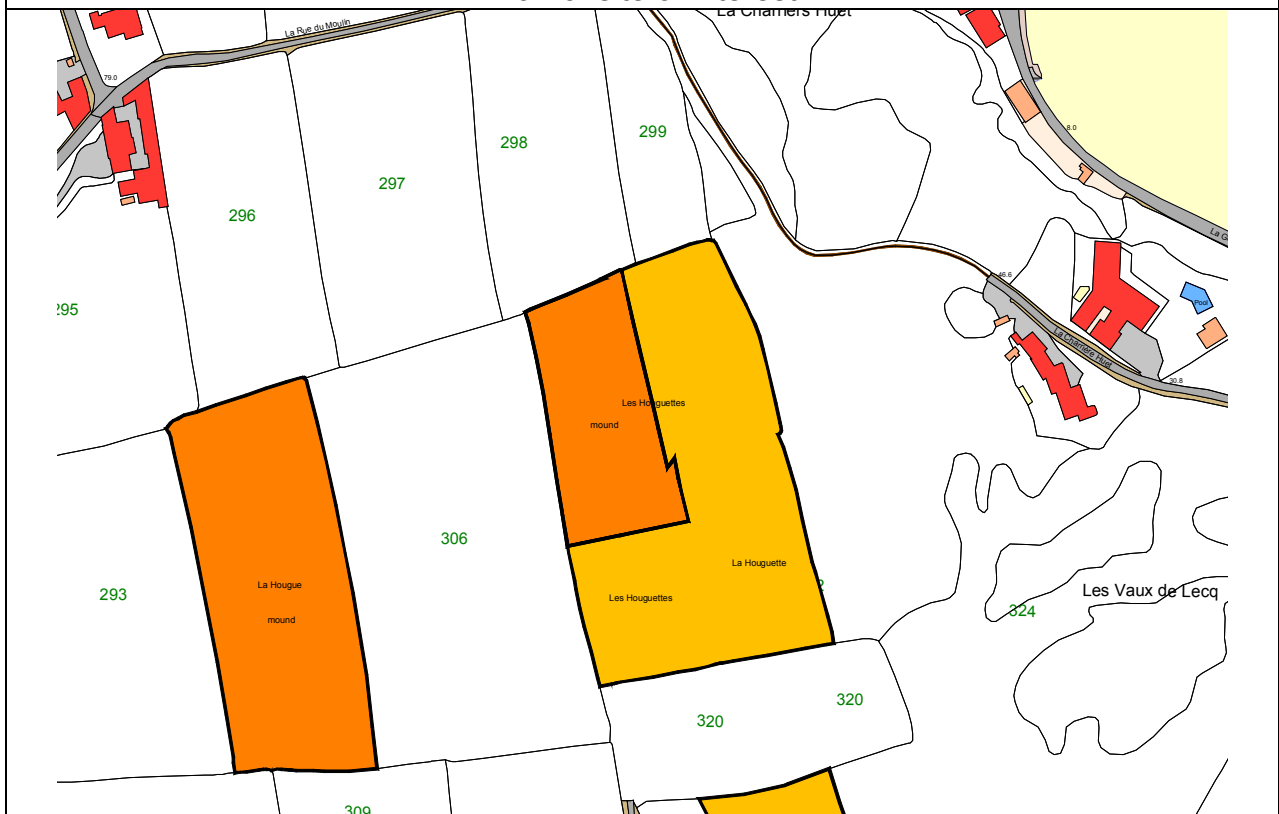
Plan of site of interest



Schedule of sites of archaeological importance

Name & location of archaeological site	Mound 'Les Houguettes' Field 305 off La Charriere Huet St Ouen			No. 64
Date of assessment	April 2007	Date of designation	February 2008	
Designation	AS field O305			
Archaeological interest	Mound			
Sources and references	Stevens C. & Stevens C. (1986) <i>Jersey Place Names, Vol II The Maps</i> 1B3			

Plan of site of interest

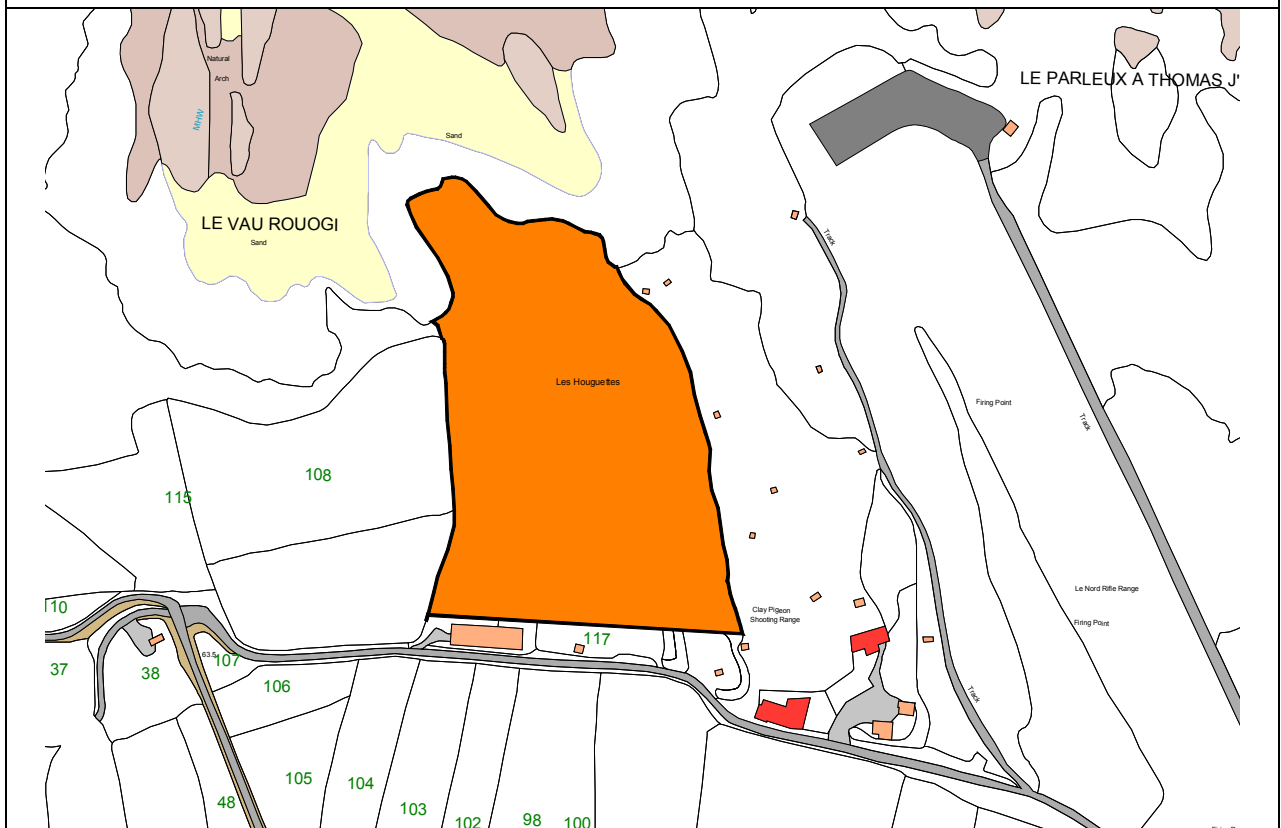


Schedule of sites of archaeological importance

Name & location of archaeological site	Mound Field 116 'Les Houguettes' off Le Chemin du Câtel St Mary	No. 65
--	--	--------

Date of assessment	April 2007	Date of designation	February 2008
Designation	AS field My116		
Archaeological interest	Mound		
Sources and references	Stevens C. & Stevens C. (1986) <i>Jersey Place Names, Vol II The Maps</i> 1B4		

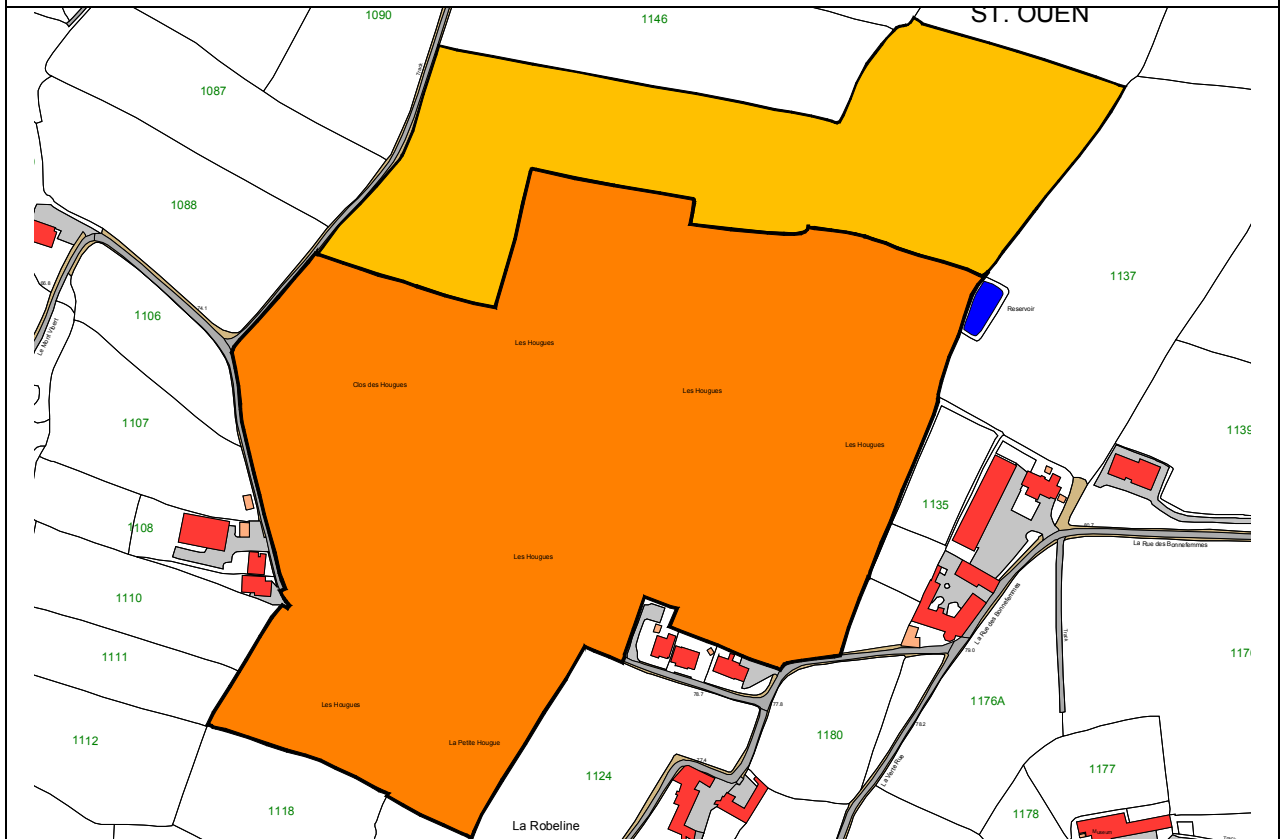
Plan of site of interest



Schedule of sites of archaeological importance

Name & location of archaeological site	Les Hougues de Millais Group of fields off La Rue de la Robeline St Ouen No. 66		
Date of assessment	April 2007	Date of designation	February 2008
Designation	AS fields O1120, 1120A, 1120B, 1121, 1123, 1126, 1127, 1128, 1132, 1133 & 1134 AAP fields O1130, 1131, 1144 & 1145		
Archaeological interest	C19 report records a number of early Bronze Age tumuli, destroyed 1860-80		
Sources and references	Stevens C. & Stevens C. (1986) <i>Jersey Place Names, Vol II The Maps 1C2</i> Hawkes J. (1937) <i>The Archaeology of the Channel Islands, Vol II The Bailiwick of Jersey</i> 113 Kinnes I. & Hibbs J.L. (1988) <i>The Dolmens of Jersey</i> Scheduled Archaeological Sites Report prepared for the Island Development Committee by J Hibbs and M Finlaison 1976 Margaret Finlaison Archaeological Sites List 2006 Société Jersiaise collection		

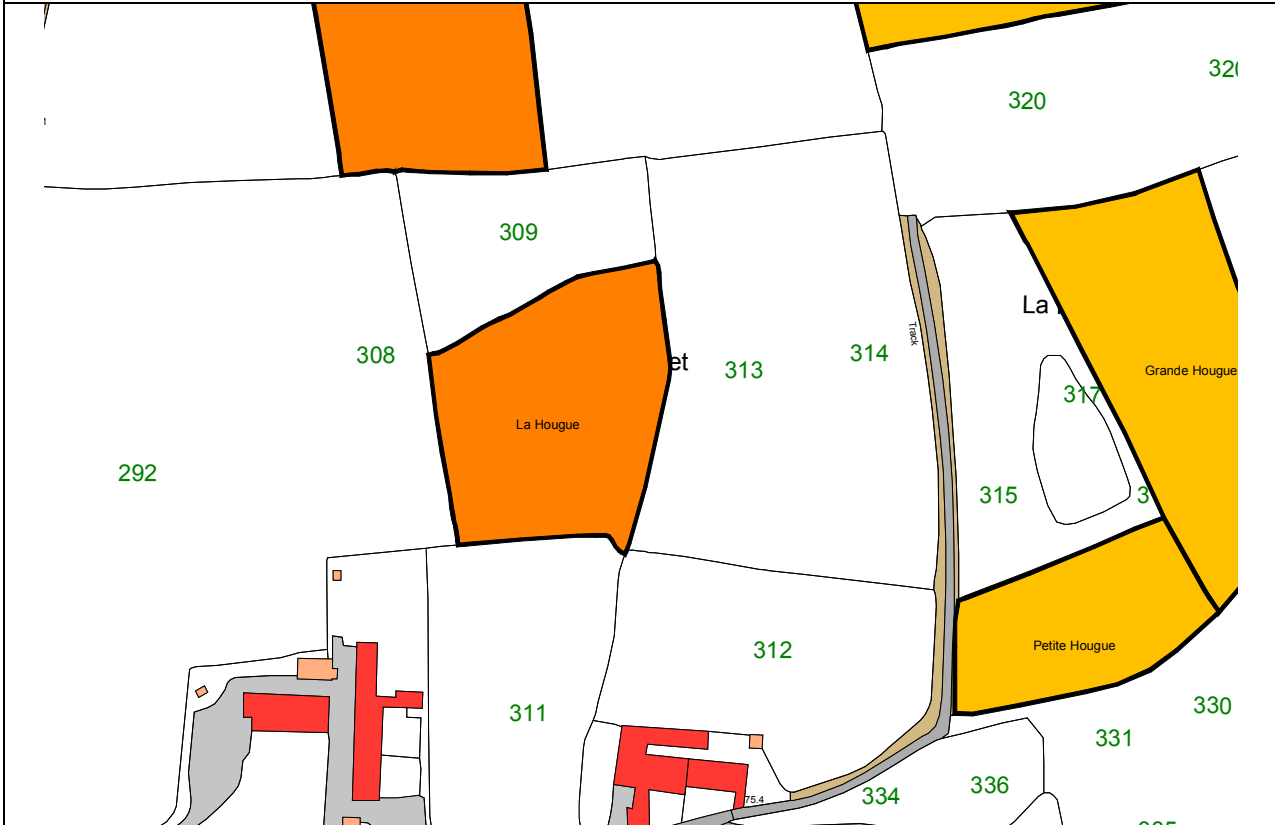
Plan of site of interest



Schedule of sites of archaeological importance

Name & location of archaeological site	La Hougue à Genêt Field 310 north of La Rue de la Ville Bagot St Ouen		
	No. 67		
Date of assessment	April 2007	Date of designation	February 2008
Designation	AS field O310		
Archaeological interest	Possible large prehistoric mound		
Sources and references	Stevens C. & Stevens C. (1986) <i>Jersey Place Names, Vol II The Maps 1D1</i> Scheduled Archaeological Sites Report prepared for the Island Development Committee by J Hibbs and M Finlaison 1976		

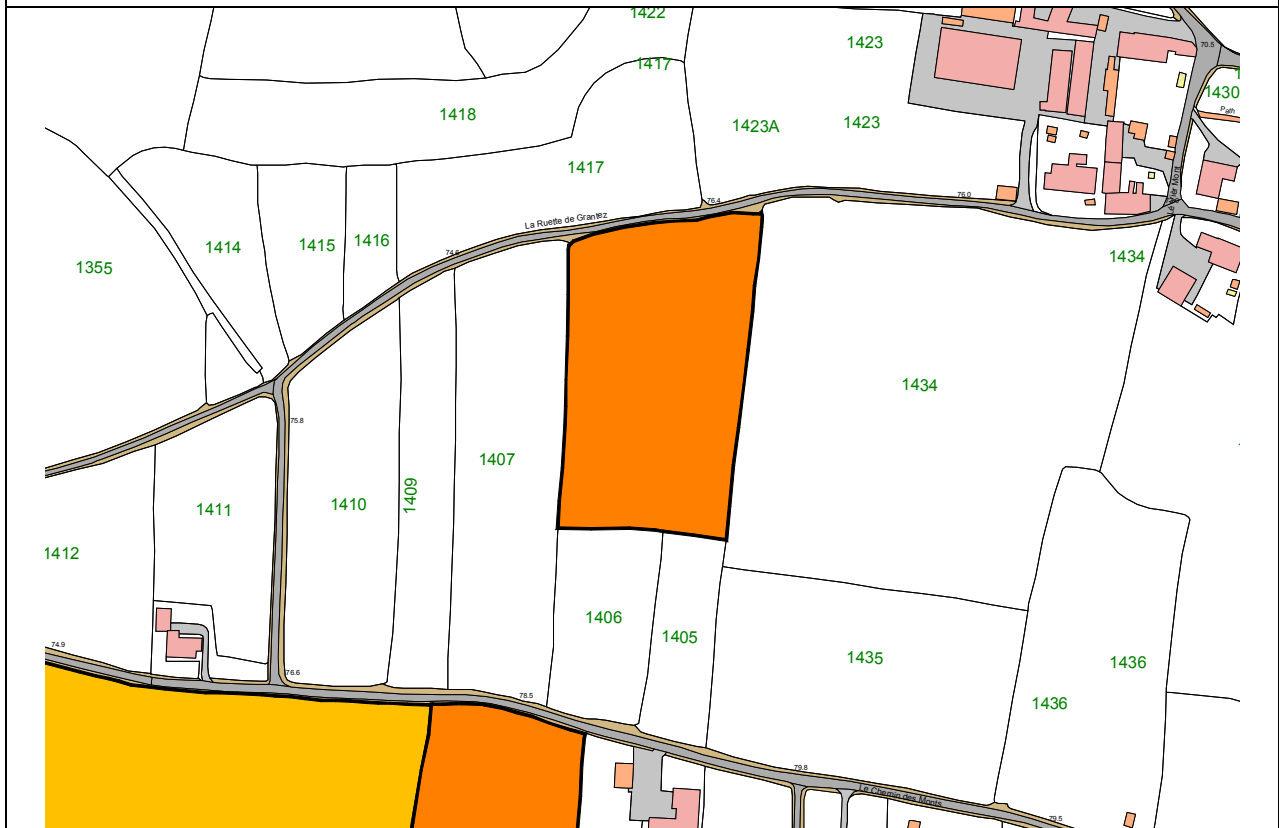
Plan of site of interest



Schedule of sites of archaeological importance

Name & location of archaeological site	Ploughed out Tumulus Field 1408 off La Ruelle de Grantez St Ouen		
	No. 68		
Date of assessment	April 2007	Date of designation	February 2008
Designation	AS field O1408		
Archaeological interest	Shown on JPN map - near to Monts Grantez dolmen		
Sources and references	Stevens C. & Stevens C. (1986) <i>Jersey Place Names, Vol II The Maps 1D3</i>		

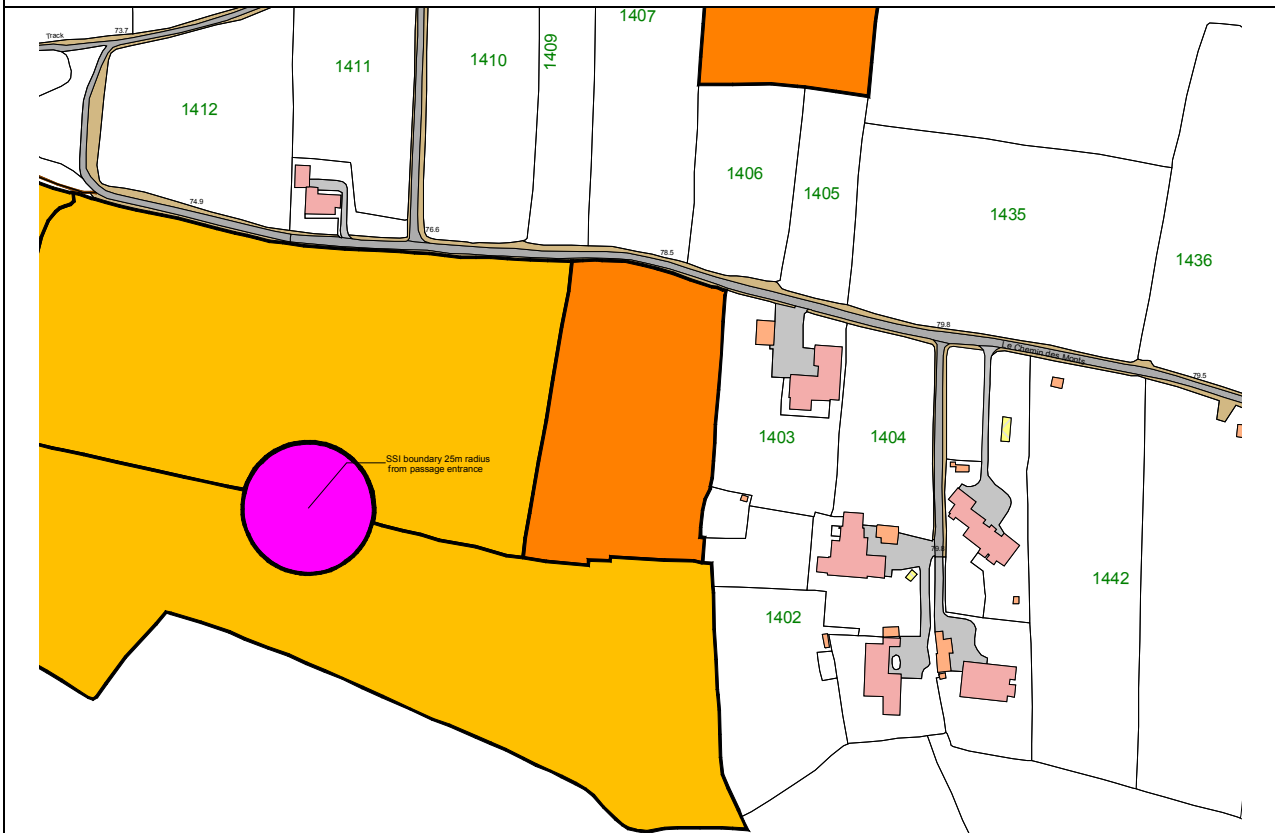
Plan of site of interest



Schedule of sites of archaeological importance

Name & location of archaeological site	Ploughed out Tumulus Field 1397A off Le Chemin des Monts St Ouen		
	No. 69		
Date of assessment	April 2007	Date of designation	February 2008
Designation	AS field O1397A		
Archaeological interest	Shown on JPN map - near to Monts Grantez dolmen		
Sources and references	Stevens C. & Stevens C. (1986) <i>Jersey Place Names, Vol II The Maps</i> 1D3		

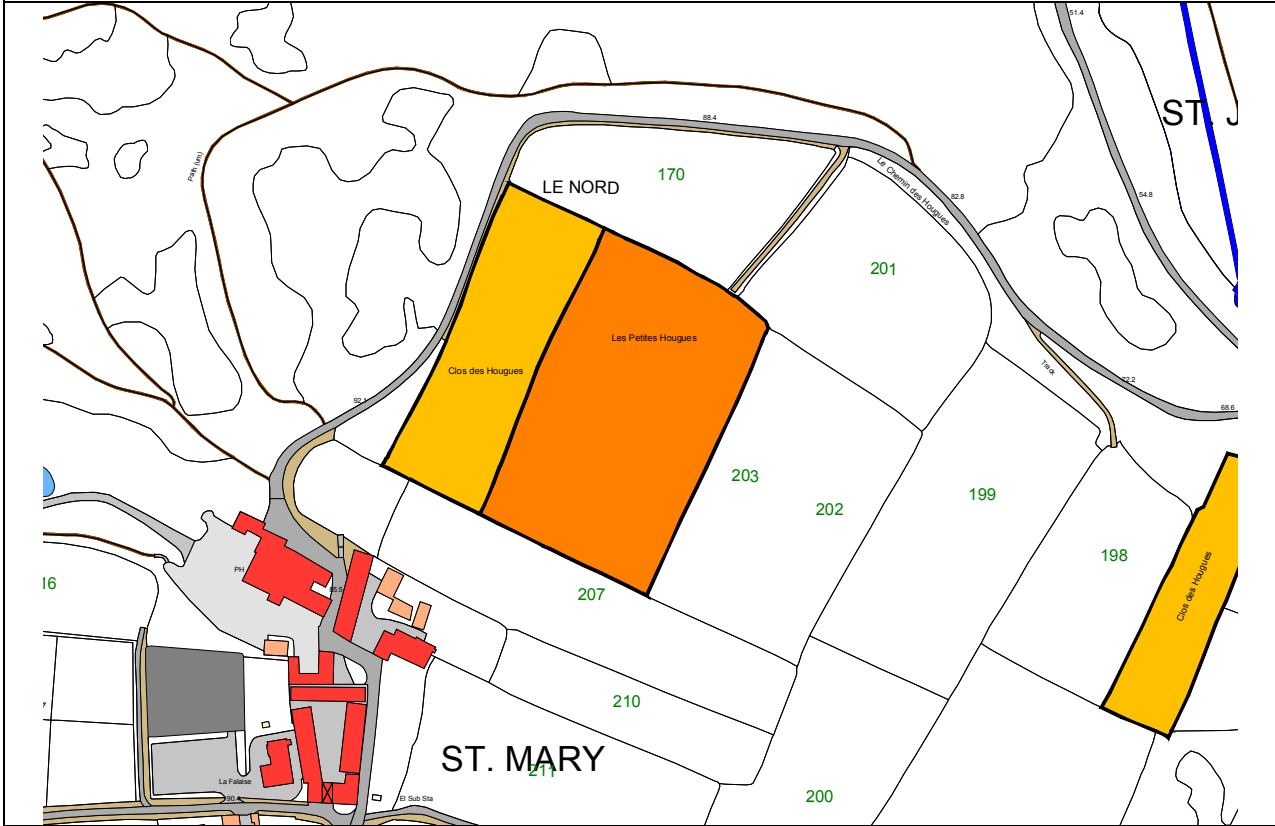
Plan of site of interest



Schedule of sites of archaeological importance

Name & location of archaeological site	Tumulus 'Les Petites Hougues' Fields 204/5 off Le Chemin des Hougues St Mary		
	No. 70		
Date of assessment	April 2007	Date of designation	February 2008
Designation	AS fields My204/5 AAP field My206		
Archaeological interest	Tumulus shown on JPN		
Sources and references	Stevens C. & Stevens C. (1986) <i>Jersey Place Names, Vol II The Maps 2A4</i>		

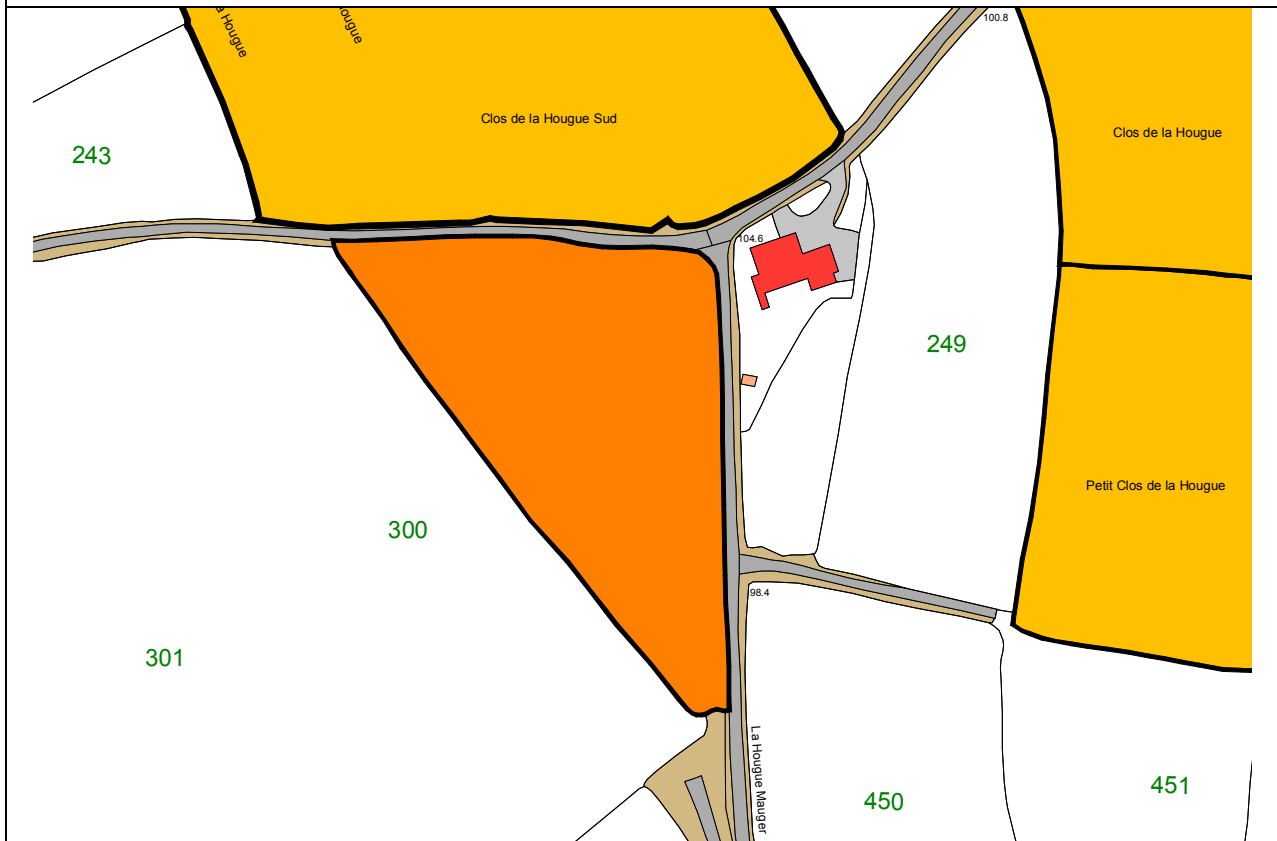
Plan of site of interest



Schedule of sites of archaeological importance

Name & location of archaeological site	La Hougue Mauger Field 299 & site of La Hougue Mauger house La Rue des Touettes St Mary		
	No. 71		
Date of assessment	April 2007	Date of designation	February 2008
Designation	AS field My299 & site of La Hougue Mauger house as shown		
Archaeological interest	Bronze Age tumulus, $\frac{3}{4}$ mound still intact, 22 querns found when excavated in 1914		
Sources and references	Stevens C. & Stevens C. (1986) <i>Jersey Place Names, Vol II The Maps 2C1</i> Hawkes J. (1937) <i>The Archaeology of the Channel Islands, Vol II The Bailiwick of Jersey 294</i>		

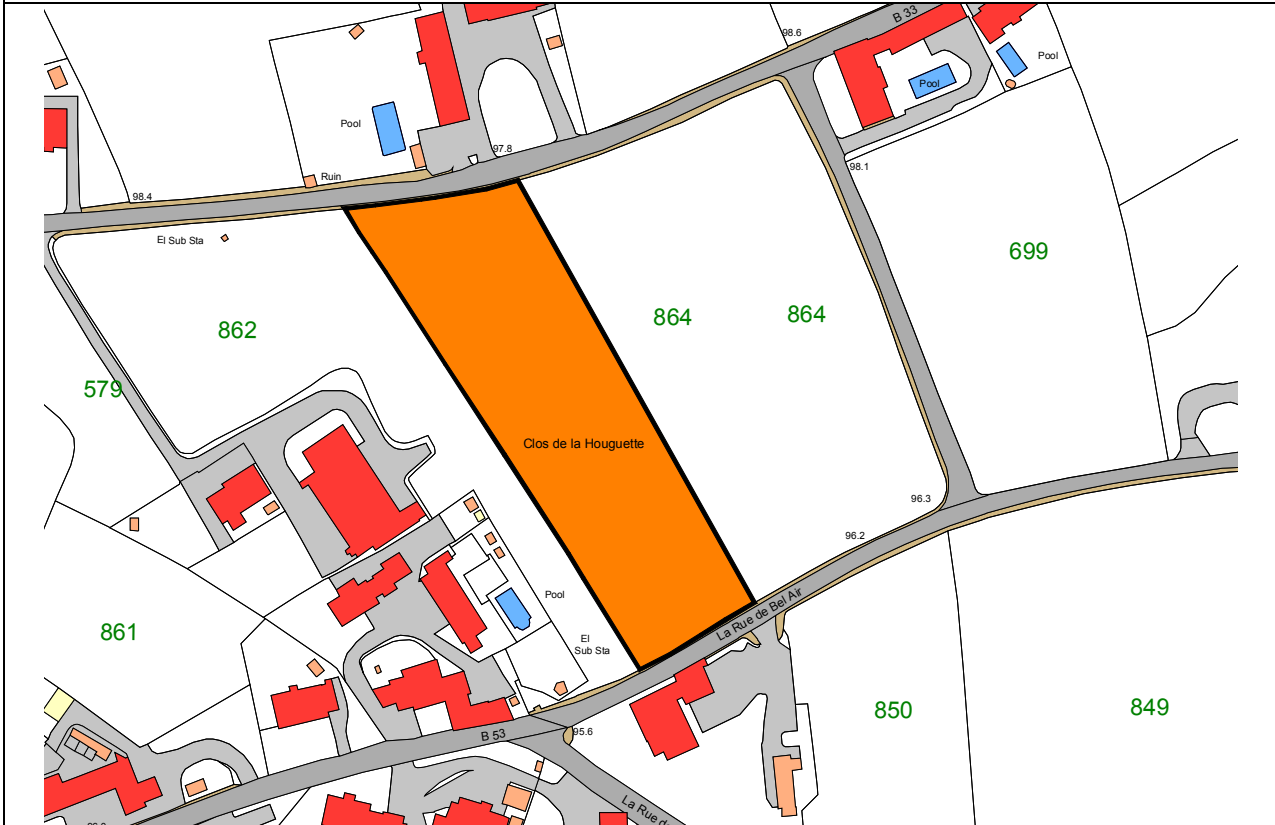
Plan of site of interest



Schedule of sites of archaeological importance

Name & location of archaeological site	Tumulus Field 863 off La Rue des Buttes St Mary		
	No. 72		
Date of assessment	April 2007	Date of designation	February 2008
Designation	AS field My863		
Archaeological interest	Tumulus shown on JPN		
Sources and references	Stevens C. & Stevens C. (1986) <i>Jersey Place Names, Vol II The Maps 2C4</i>		

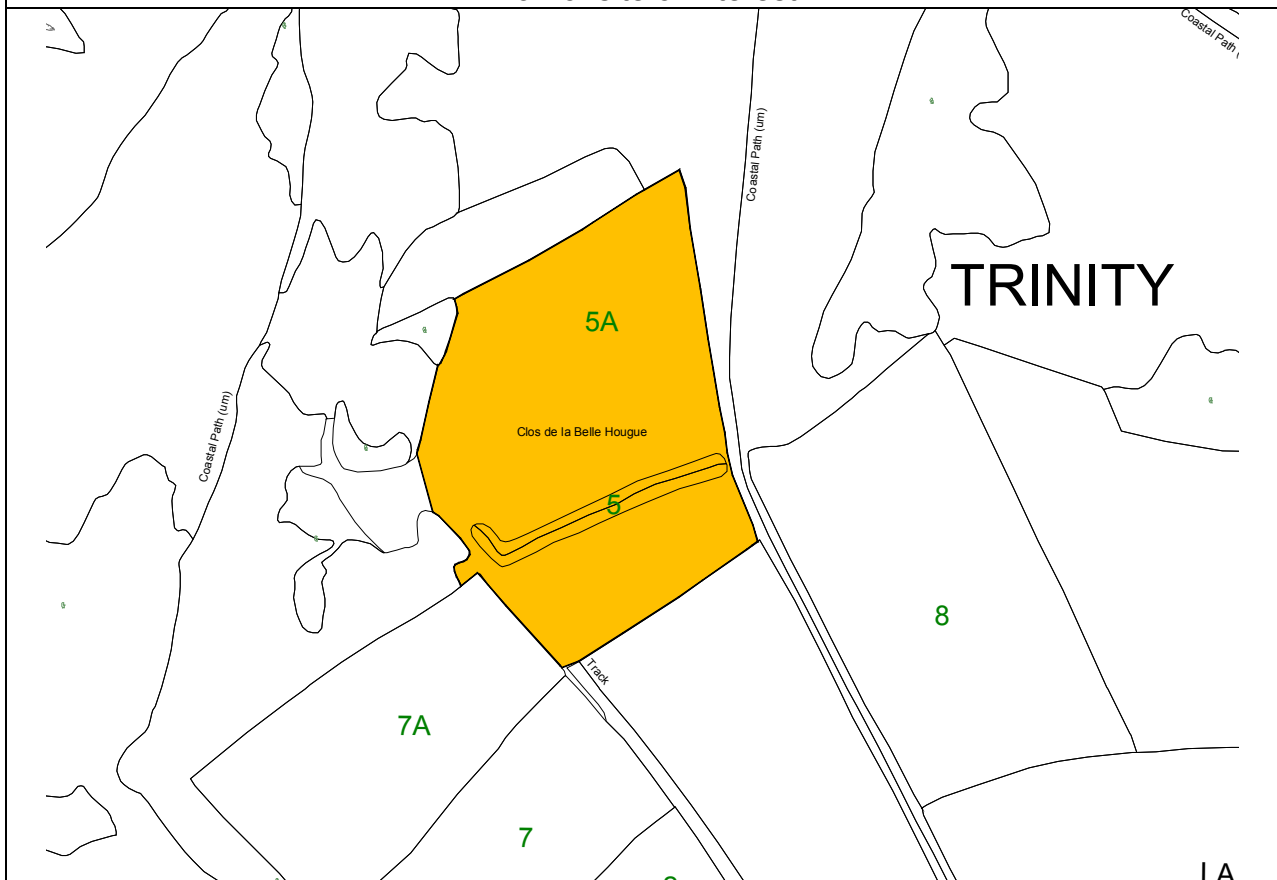
Plan of site of interest



Register of Buildings and Sites of Architectural, Archaeological and Historical Importance in Jersey

Name & location of archaeological site	Field 5/5A 'Clos de la Belle Hougue' north of Le Chemin de la Belle Hougue Trinity	No. 73
Date of assessment	January 2008	
Proposed grade	AAP field T5/5A	
Archaeological interest	Shown on JPN as probably the site of the 'principal tumulus'; field is within probable promontory fort and near to Hougue des Platons.	
Sources and references	Stevens C. & Stevens C. (1986) <i>Jersey Place Names, Vol II The Maps 3A4</i>	

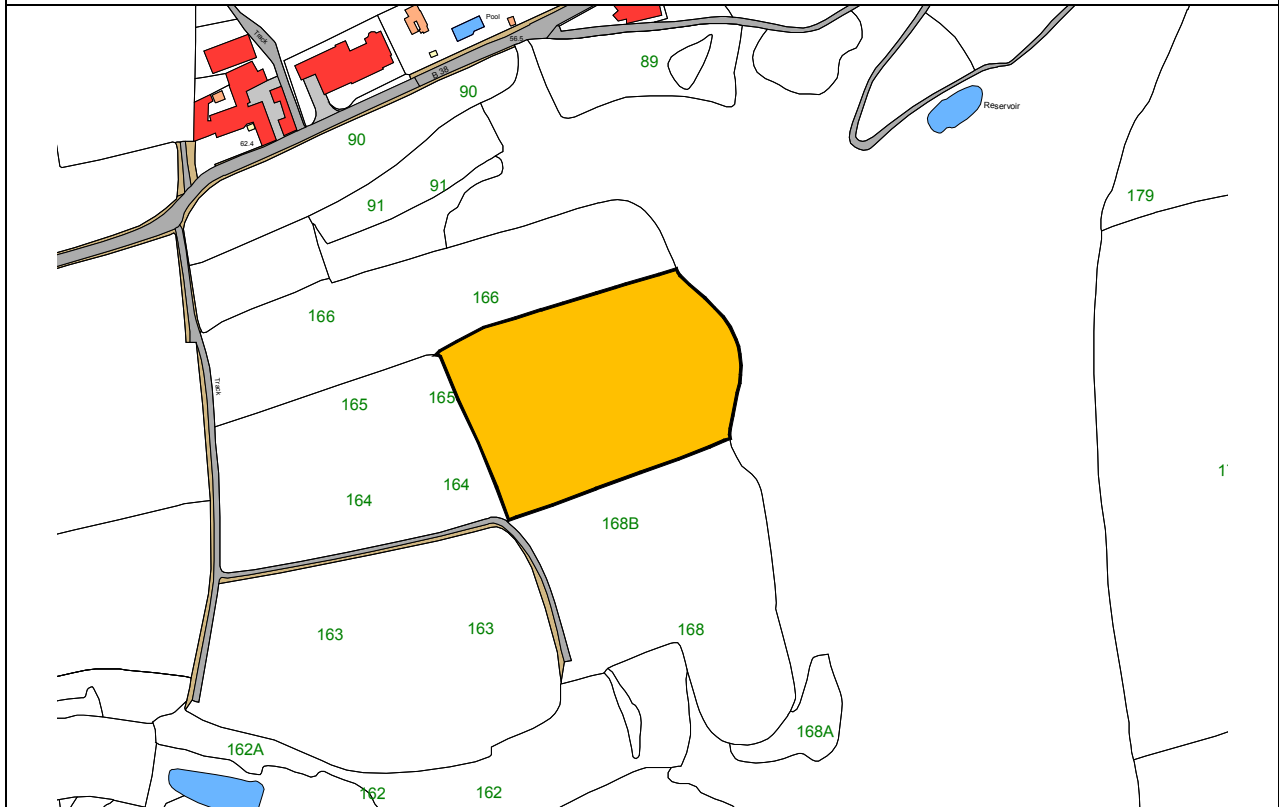
Plan of site of interest



Schedule of sites of archaeological importance

Name & location of archaeological site	Possible site of 'Cromlech' Field 167 south of La Rue des Alleurs St Martin		
Date of assessment	April 2007	Date of designation	February 2008
Designation	AAP field Mn167		
Archaeological interest	Shown on JPN. Near La Couperon.		
Sources and references	Stevens C. & Stevens C. (1986) <i>Jersey Place Names, Vol II The Maps 4A4</i>		

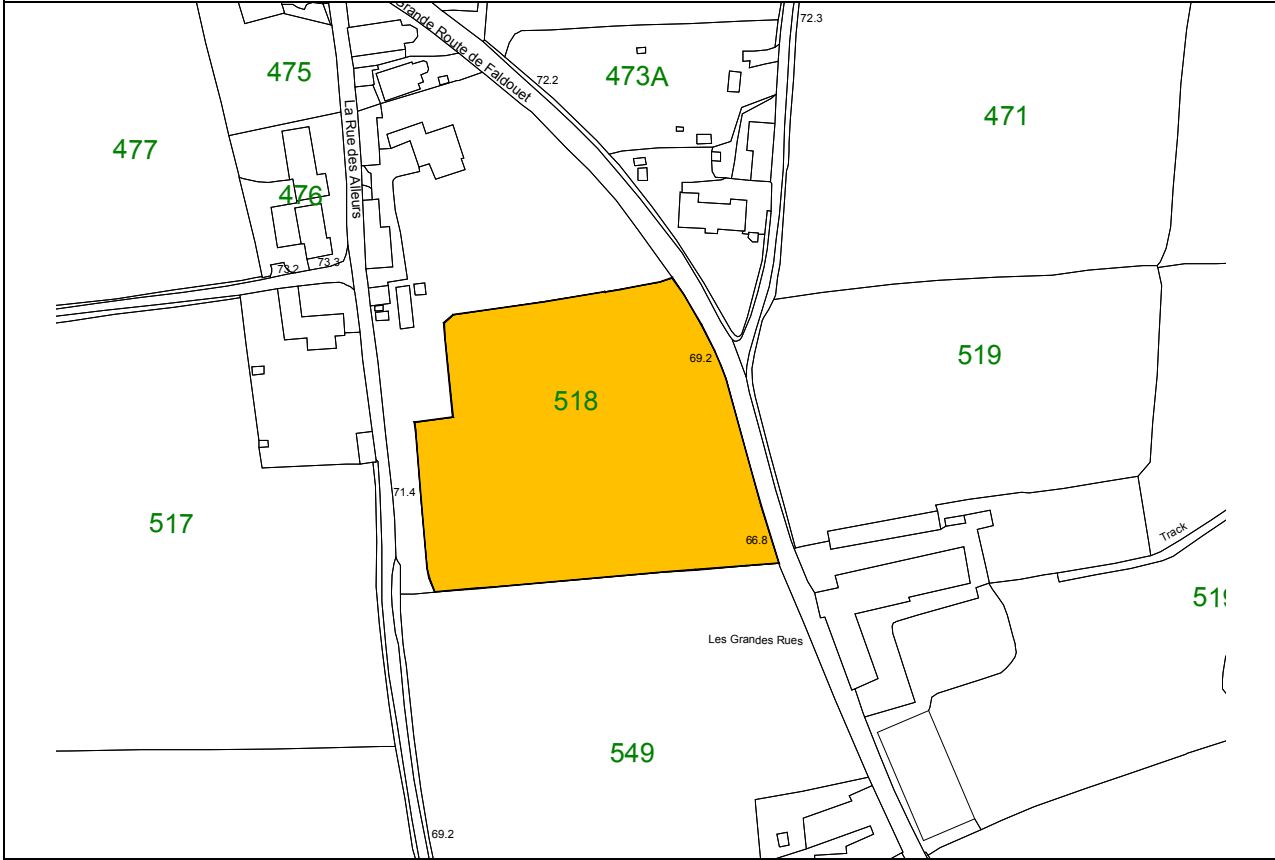
Plan of site of interest



Schedule of sites of archaeological importance

Name & location of archaeological site	Mound Field 518 off La Grande Route de Faldouet St Martin		
	No. 75		
Date of assessment	January 2008	Date of designation	February 2008
Designation	AAP field Mn. 518		
Archaeological interest	Mound shown on JPN. Believed to be site of C17 folly.		
Sources and references	Stevens C. & Stevens C. (1986) <i>Jersey Place Names, Vol II The Maps 4C4</i>		

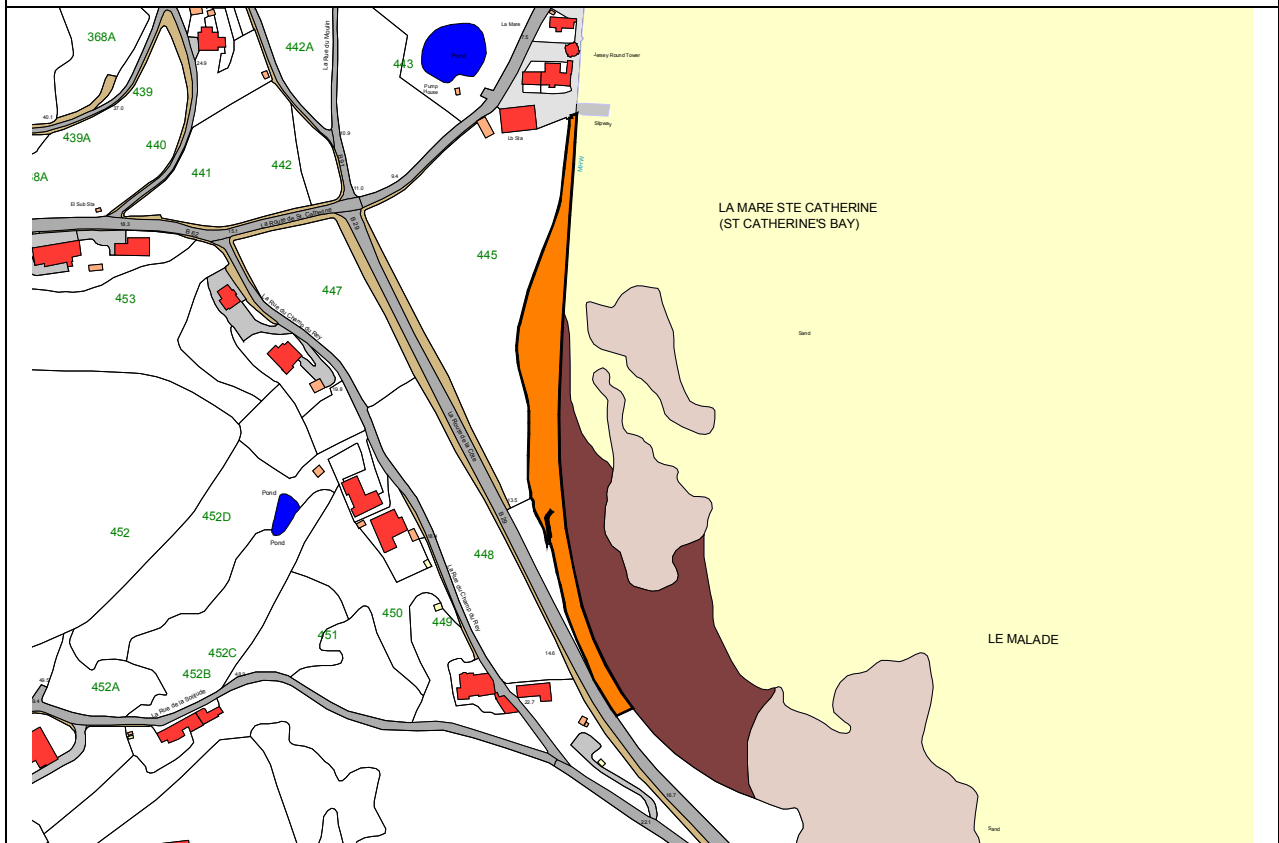
Plan of site of interest



Schedule of sites of archaeological importance

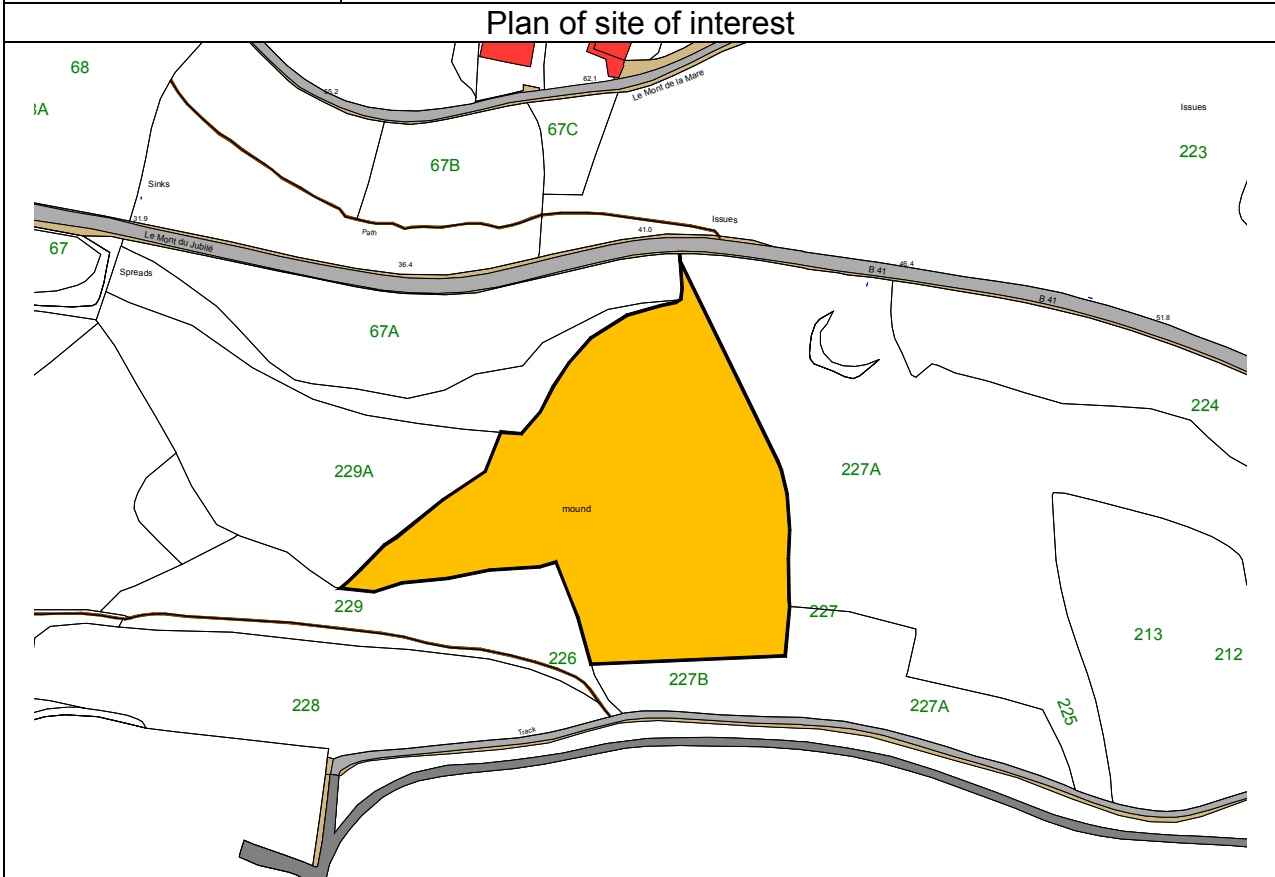
Name & location of archaeological site	Site of Megalith Field 446 off La Route de la Cote St Martin			No. 76
Date of assessment	April 2007	Date of designation	February 2008	
Designation	AS field Mn446 as shown			
Archaeological interest	Recorded megalith, stone used for Queen Victoria's table and in The Parade.			
Sources and references	Stevens C. & Stevens C. (1986) <i>Jersey Place Names, Vol II The Maps</i> 4D3 Hawkes J. (1937) <i>The Archaeology of the Channel Islands, Vol II The Bailiwick of Jersey</i> 284, Scheduled Archaeological Sites Report prepared for the Island Development Committee by J Hibbs and M Finlaison 1976			

Plan of site of interest



Schedule sites of archaeological importance

Name & location of archaeological site	Mound Fields 227 & 227A (west part as shown) south of Le Mont du Jubilee St Peter			No. 77
Date of assessment	April 2007	Date of designation	February 2008	
Designation	AAP fields P227 & 227A (west part as shown)			
Archaeological interest	Shown on JPN.			
Sources and references	Stevens C. & Stevens C. (1986) <i>Jersey Place Names, Vol II The Maps 5D1</i>			



Schedule of sites of archaeological importance

Name & location of archaeological site	Megalith Field 689 off La Rue du Panigot St Peter		
	No. 78		
Date of assessment	April 2007	Date of designation	February 2008
Designation	AS field P689		
Archaeological interest	Shown on JPN.		
Sources and references	Stevens C. & Stevens C. (1986) <i>Jersey Place Names, Vol II The Maps 6A4</i>		

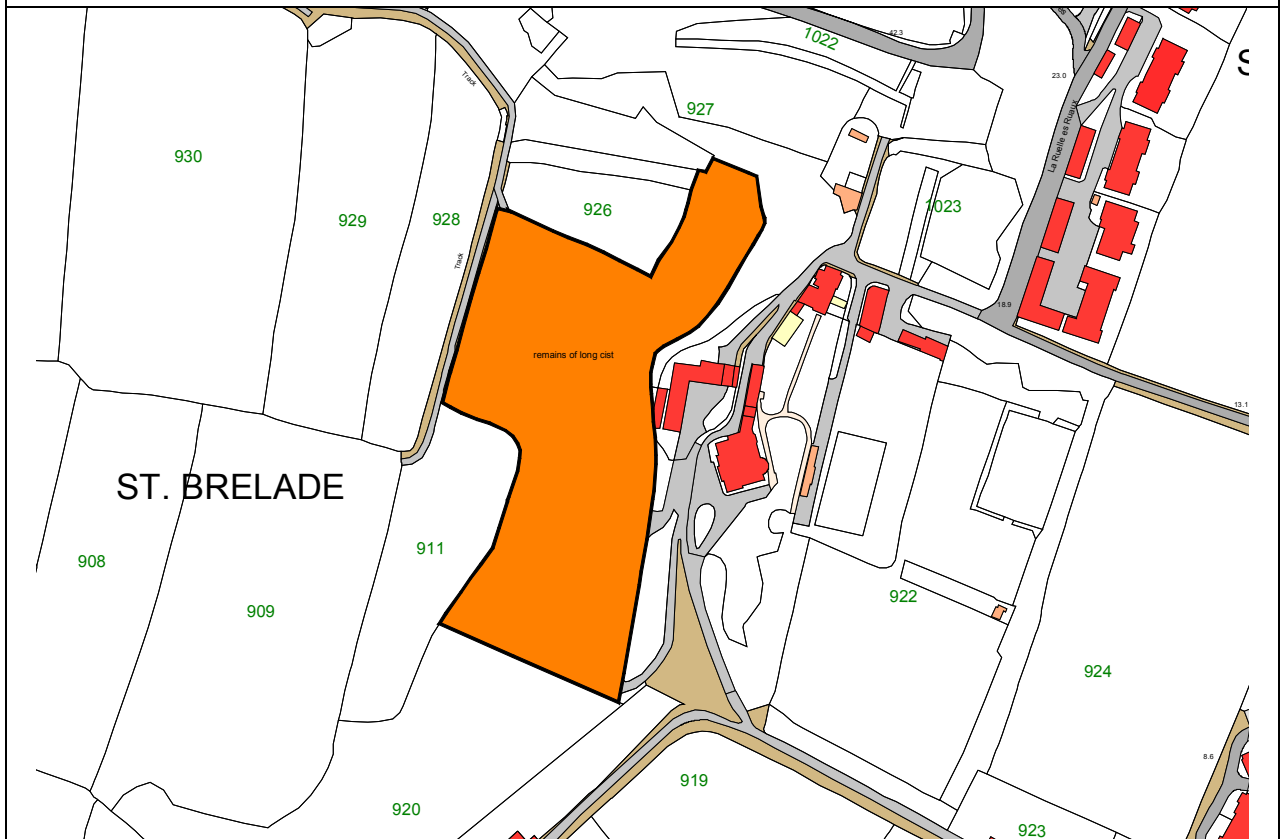
Plan of site of interest



Schedule of sites of archaeological importance

Name & location of archaeological site	Forest Hill Field 921 off La Ruelle es Ruaux St Brelade		
	No. 79		
Date of assessment	April 2007	Date of designation	February 2008
Designation	AS field B921		
Archaeological interest	Remains of 10m long cist. A row of 16 blocks exposed in a field bank excavated in 1916, exact location unknown. Probably megalithic structure. A polished stone axe, potsherds and flint chippings found nearby.		
Sources and references	Stevens C. & Stevens C. (1986) <i>Jersey Place Names, Vol II The Maps</i> 6C4 Hawkes J. (1937) <i>The Archaeology of the Channel Islands, Vol II The Bailiwick of Jersey</i> 284 Kinnes I. & Hibbs J.L. (1988) <i>The Dolmens of Jersey</i> Scheduled Archaeological Sites Report prepared for the Island Development Committee by J Hibbs and M Finlaison 1976		

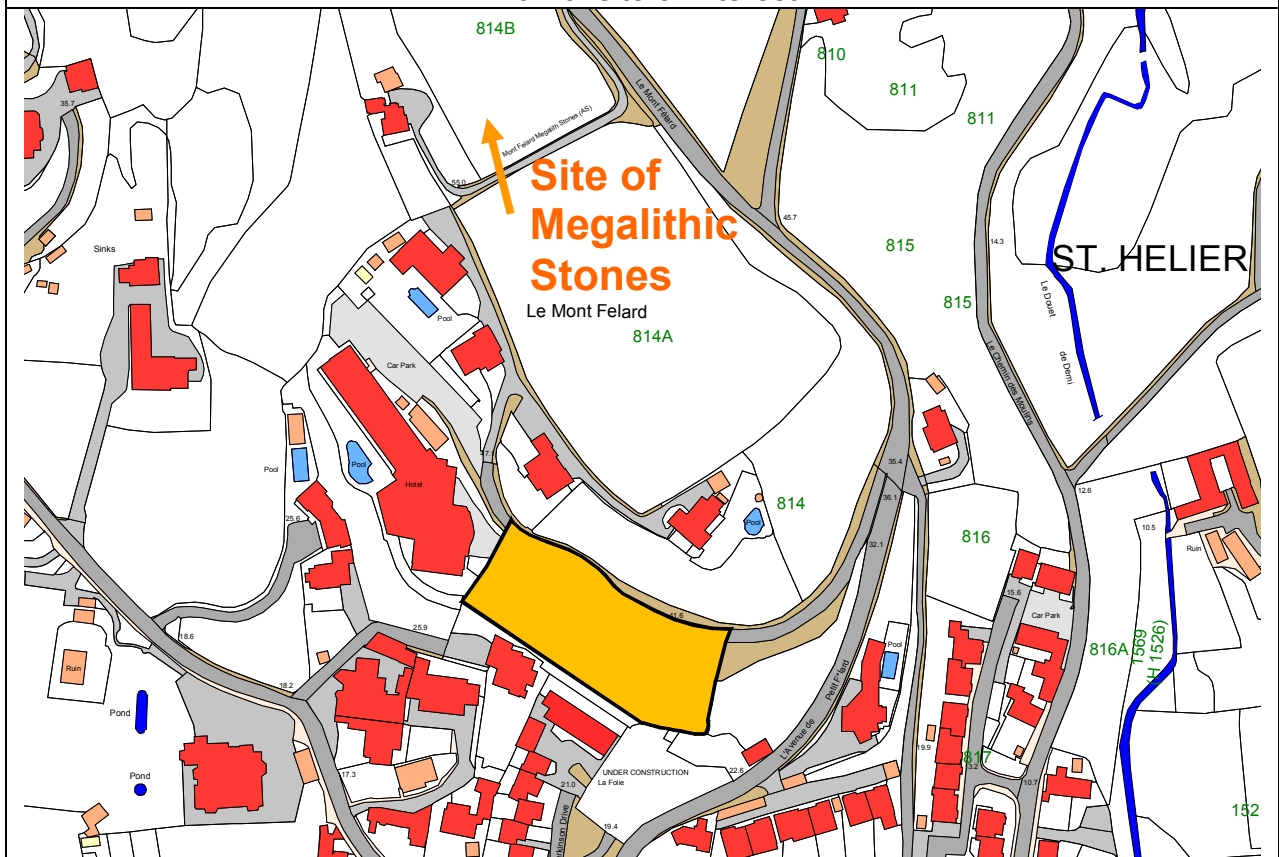
Plan of site of interest



Schedule of sites of archaeological importance

Name & location of archaeological site	Mont Félard Megalith Field 819 & Field 814B off Le Mont Félard St Lawrence			No. 80
Date of assessment	April 2007	Date of designation	February 2008	
Designation	AAP field L819 AS for stones only in field L814B			
Archaeological interest	A megalithic structure consisting of 2 large granite slabs, one resting upon the other. A bed of sea worn shale pebbles associated with the site. The stones were moved from field 819 to field 814B in 1970s.			
Sources and references	Stevens C. & Stevens C. (1986) <i>Jersey Place Names, Vol II The Maps</i> 6D4 Société Jersiaise investigation 1977 Hawkes J. (1937) <i>The Archaeology of the Channel Islands, Vol II The Bailiwick of Jersey</i> 287 Scheduled Archaeological Sites Report prepared for the Island Development Committee by J Hibbs and M Finlaison 1976			

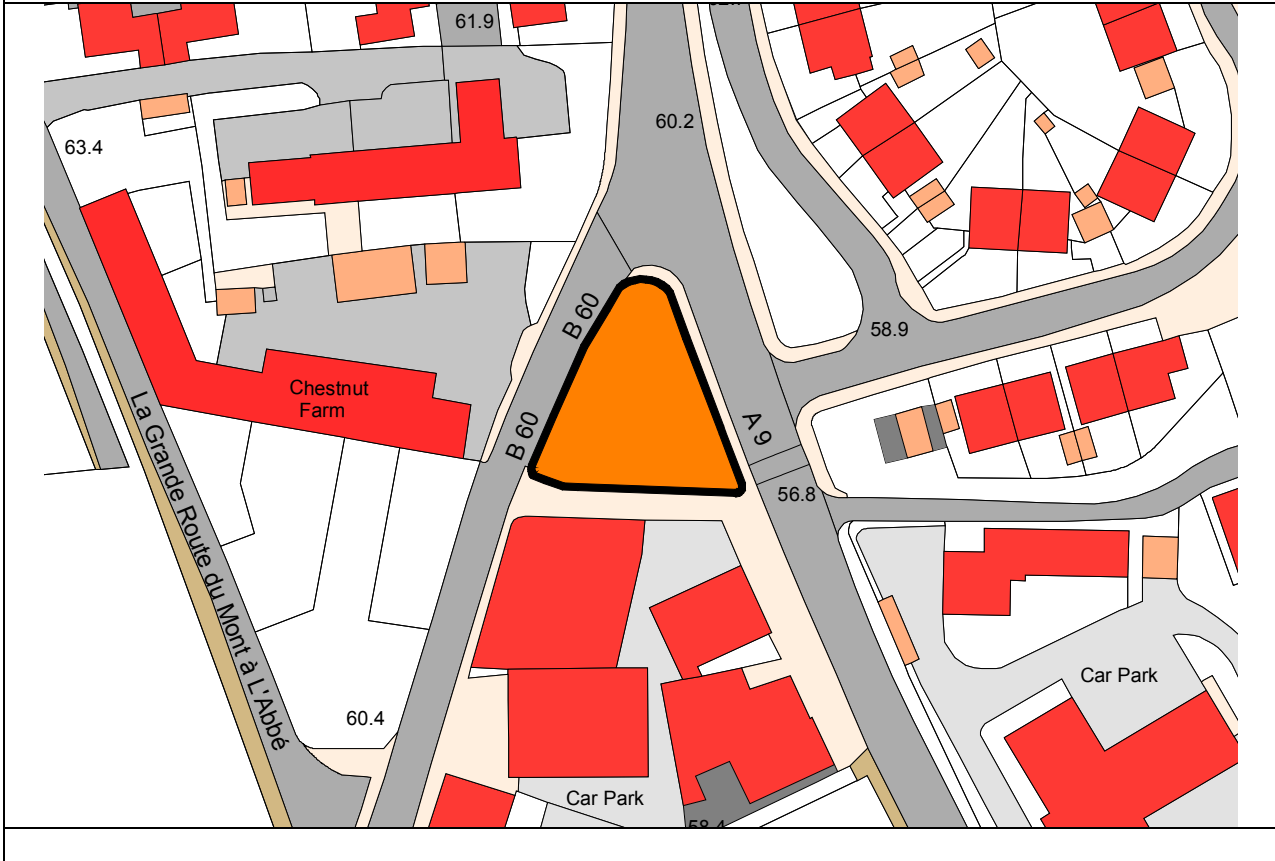
Plan of site of interest



Schedule of sites of archaeological importance

Name & location of archaeological site	Chestnut Farm Barrow east of Chestnut Farm, St John's Road / Queens Road St Helier			No. 81
Date of assessment	April 2007	Date of designation	February 2008	
Designation	AS for grassed area as shown			
Archaeological interest	Site of round barrow, recorded in C18			
Sources and references	Hawkes J. (1937) <i>The Archaeology of the Channel Islands, Vol II The Bailiwick of Jersey</i> 287 Kinnes I. & Hibbs J.L. (1988) <i>The Dolmens of Jersey</i>			

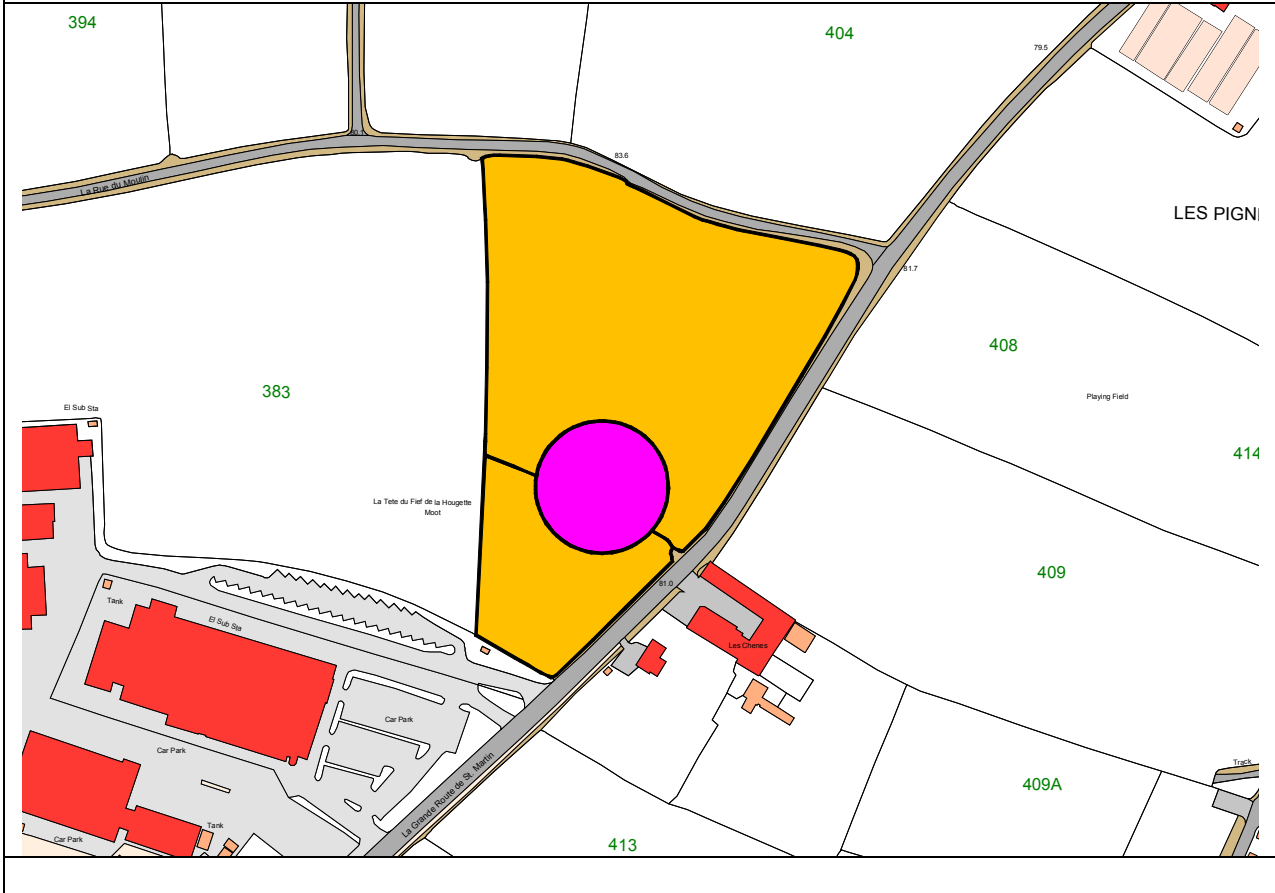
Plan of site of interest



Schedule of sites of archaeological importance

Name & location of archaeological site	Tête du Fief de la Houquette Fields 392 & 383 (part) off La Grande Route de St Martin St Saviour			No. 82
Date of assessment	2 April 2007	Date of designation	February 2008	
Designation	pSSI for mound with 25m radius from centre as shown AAP for surrounding fields S392 & 383 (part) as shown			
Archaeological interest	Round barrow excavated in 1913 - possibly mound of windmill.			
Sources and references	Stevens C. & Stevens C. (1986) <i>Jersey Place Names, Vol II The Maps D3</i> Hawkes J. (1937) <i>The Archaeology of the Channel Islands, Vol II The Bailiwick of Jersey 299</i> Kinnes I. & Hibbs J.L. (1988) <i>The Dolmens of Jersey</i>			

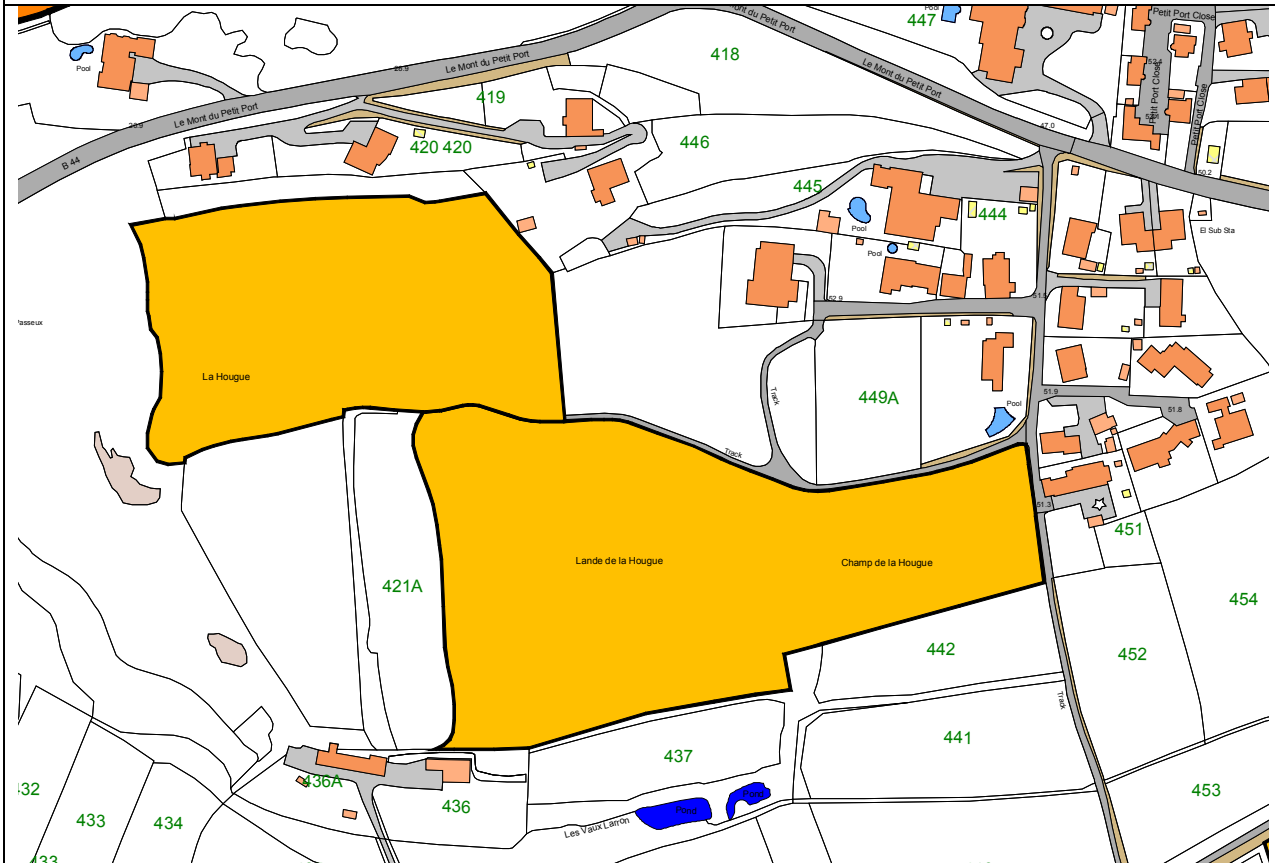
Plan of site of interest



Schedule of sites of archaeological importance

Name & location of archaeological site	La Hougue Field 421 + Field 443 south of Le Mont du Petit Port St Brelade			No. 83
Date of assessment	April 2007	Date of designation	February 2008	
Designation	AAP field B421, 443, 443A&B			
Archaeological interest	La Hougue marked on JPN - also field 443 'Champ de la Hougue' & fields 443A-B 'Lande de la Hougue'			
Sources and references	Stevens C. & Stevens C. (1986) <i>Jersey Place Names, Vol II The Maps</i> 8A4			

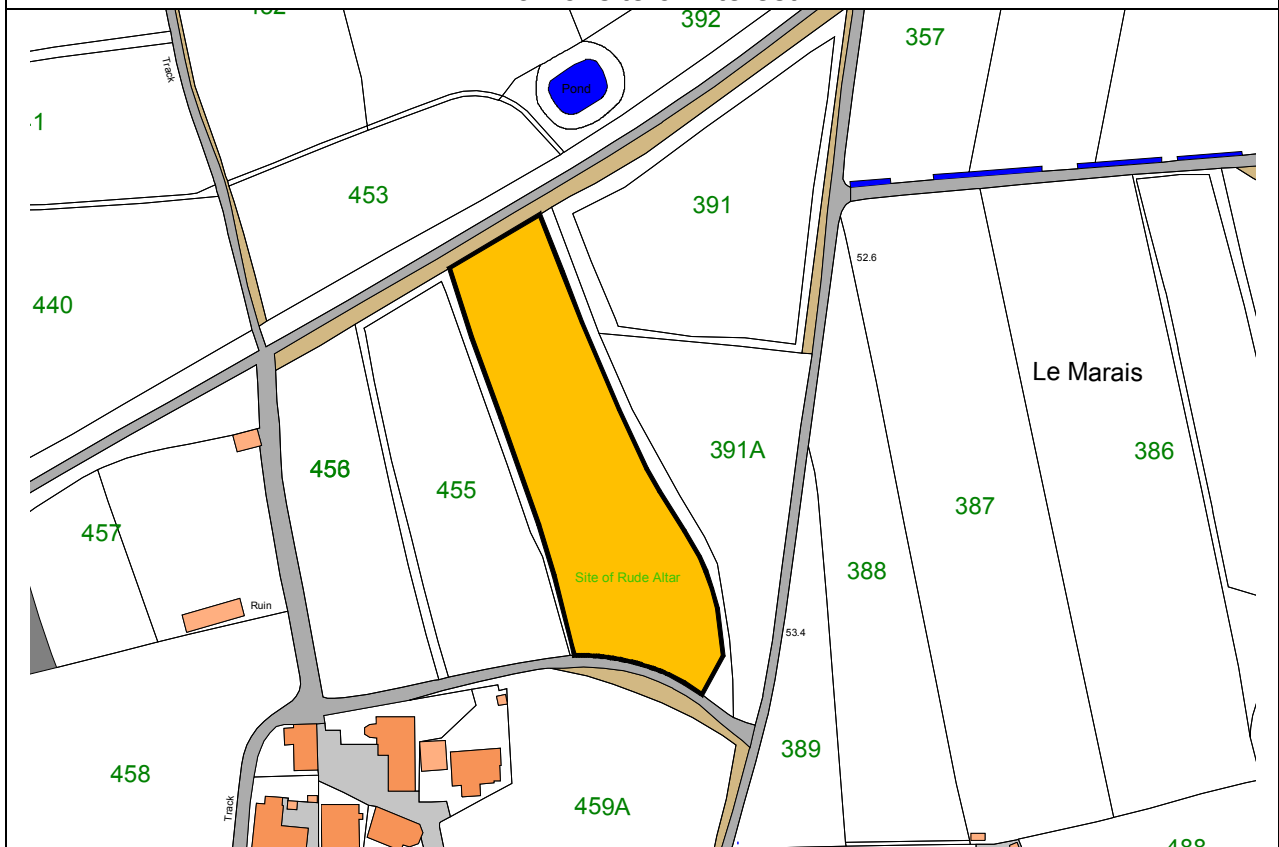
Plan of site of interest



Schedule of sites of archaeological importance

Name & location of archaeological site	Site of 'Rude Altar' Field 390 north of La Rue de la Corbiere St Brelade			No. 84
Date of assessment	April 2007	Date of designation	February 2008	
Designation	AAP field B390			
Archaeological interest	JPN map: site of 'Rude Altar', 16 feet high, 1844.			
Sources and references	Stevens C. & Stevens C. (1986) <i>Jersey Place Names, Vol II The Maps 8A4</i>			

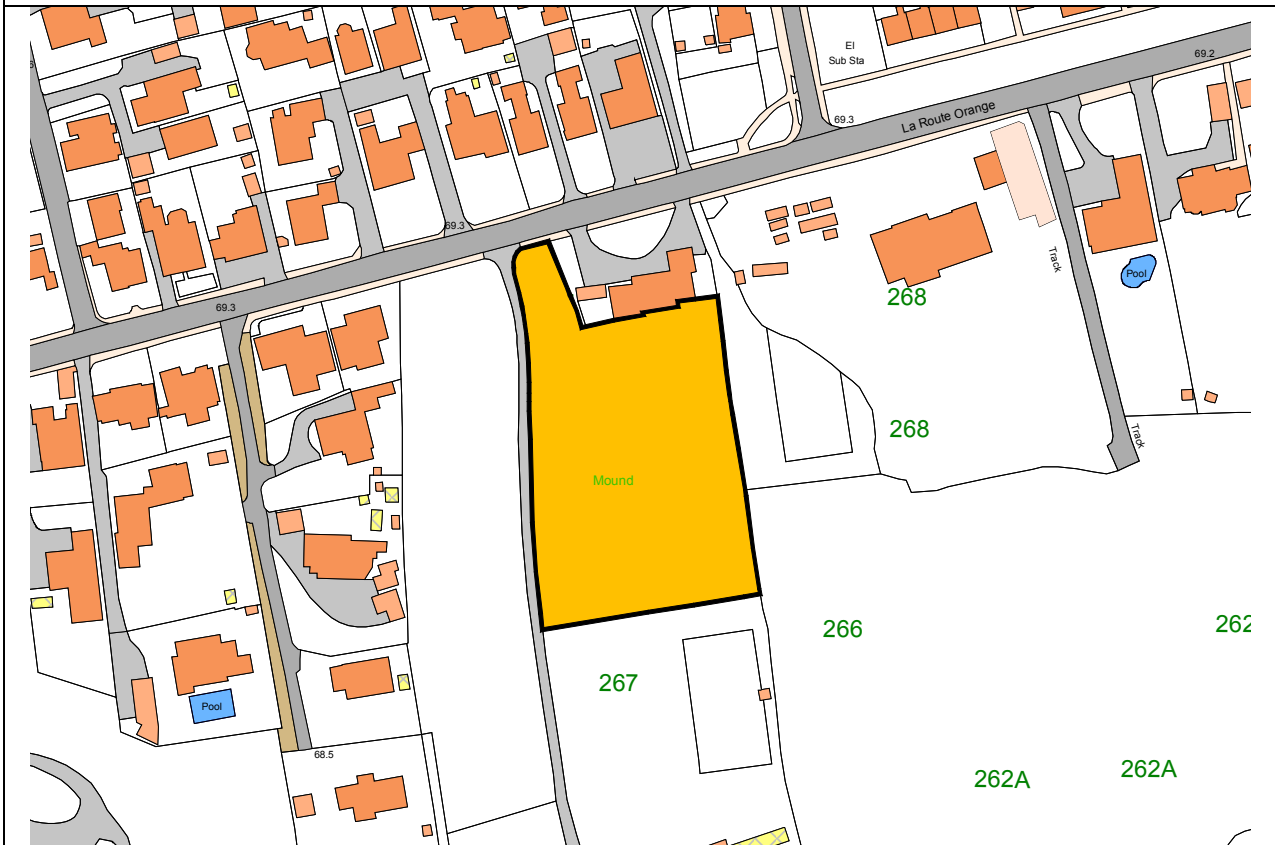
Plan of site of interest



Schedule of sites of archaeological importance

Name & location of archaeological site	Mound Field 267 (part) & garden of Le Foin-Bas La Route Orange St Brelade			No. 85
Date of assessment	April 2007	Date of designation	February 2008	
Designation	AAP field B267 (part) & garden of Le Foin-Bas as shown			
Archaeological interest	Mound clearly shown on 1795 map.			
Sources and references	Stevens C. & Stevens C. (1986) <i>Jersey Place Names, Vol II The Maps</i> 8B1			

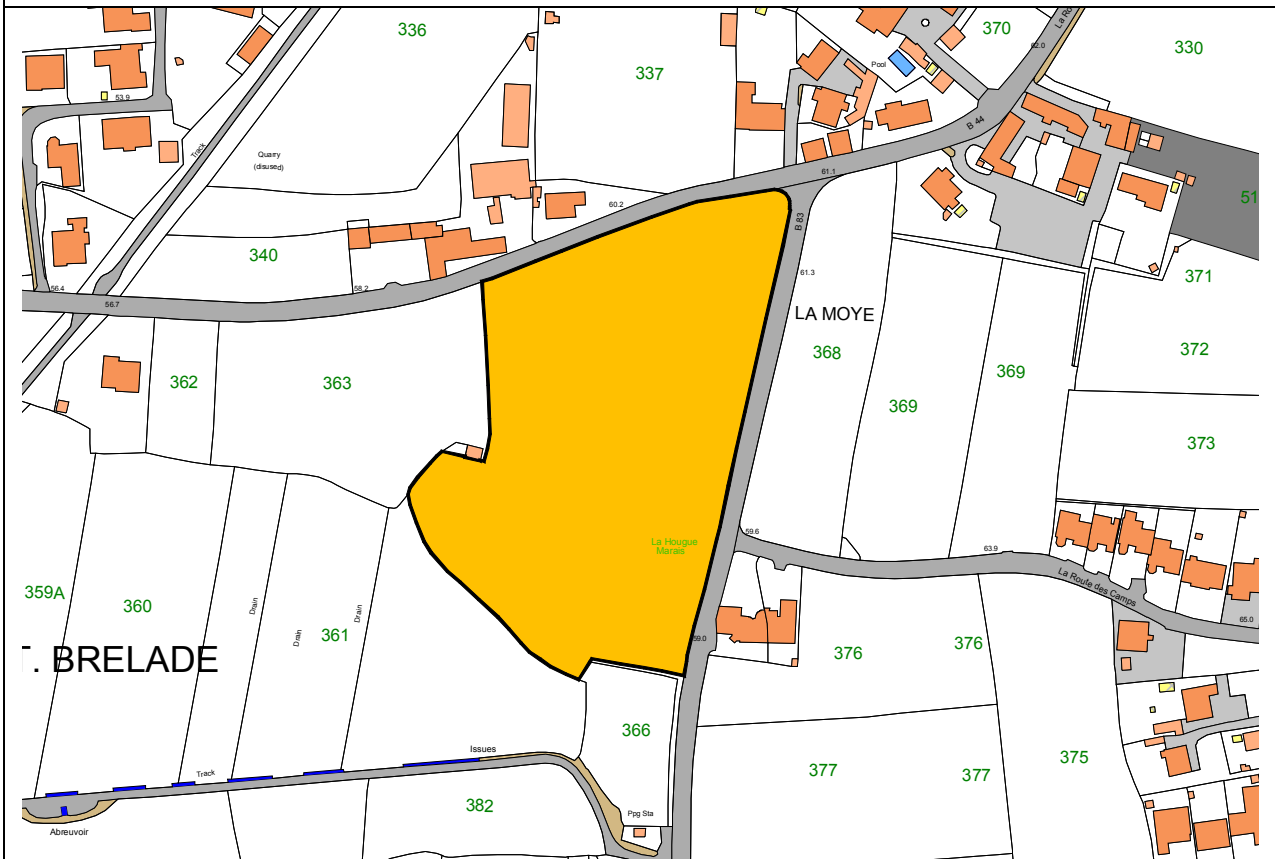
Plan of site of interest



Schedule of sites of archaeological importance

Name & location of archaeological site	La Hougue Marais Fields 364, 365 & 367 west of La Route du Sud St Brelade			No. 86
Date of assessment	April 2007	Date of designation	February 2008	
Designation	AAP fields B364, 365 & 367			
Archaeological interest	Prehistoric mound			
Sources and references	Stevens C. & Stevens C. (1986) <i>Jersey Place Names, Vol II The Maps</i> 8B3 Scheduled Archaeological Sites Report prepared for the Island Development Committee by J Hibbs and M Finlaison 1976			

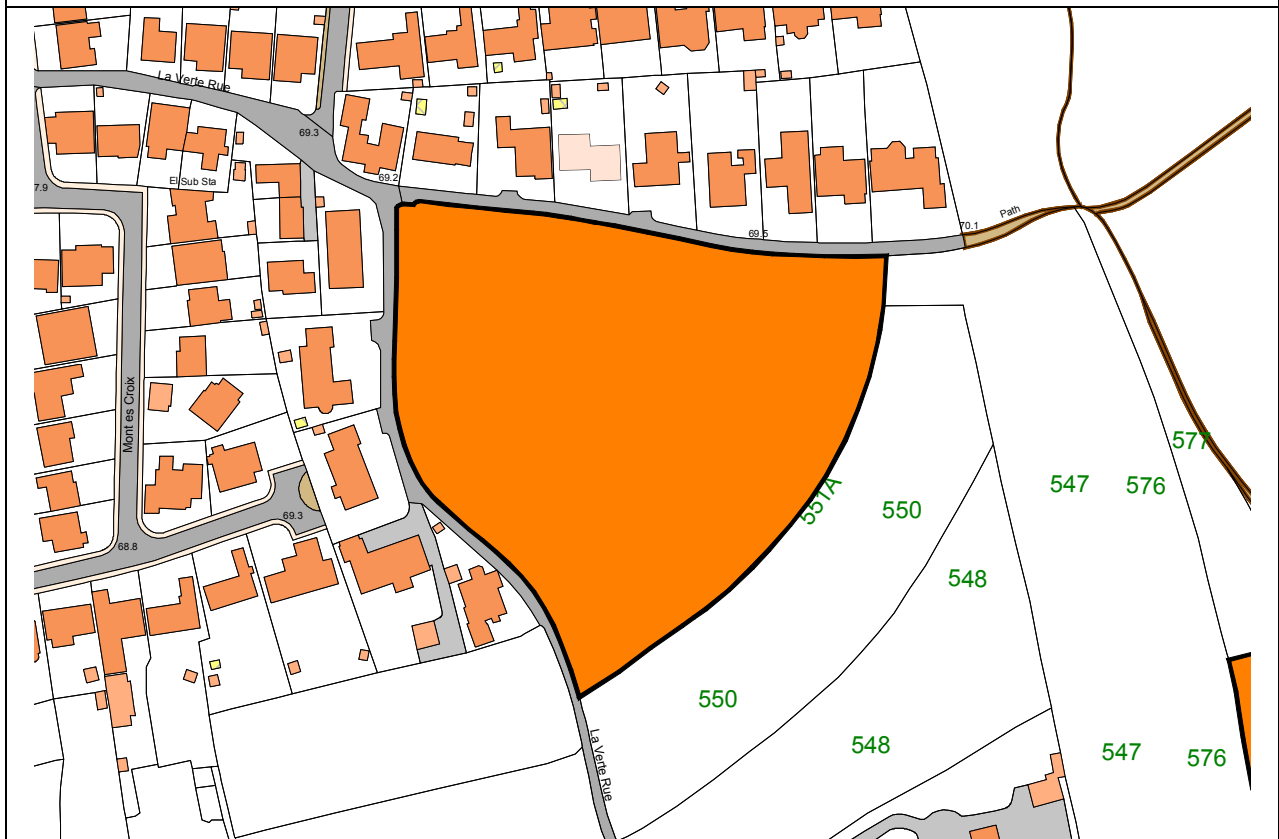
Plan of site of interest



Schedule of sites of archaeological importance

Name & location of archaeological site	La Hougue de Fôret Field 551 and site of Seagulls & Les Chasseurs La Verte Rue St Brelade		
	No. 87		
Date of assessment	April 2007	Date of designation	February 2008
Designation	AS for field B551 and site of adjacent houses - Seagulls & Les Chasseurs		
Archaeological interest	Megalithic remains, excavated 1877; virtually destroyed but possibility of surviving part of the monument under the adjacent houses		
Sources and references	Hawkes J. (1937) <i>The Archaeology of the Channel Islands, Vol II The Bailiwick of Jersey</i> 274 Kinnes I. & Hibbs J.L. (1988) <i>The Dolmens of Jersey</i> Scheduled Archaeological Sites Report prepared for the Island Development Committee by J Hibbs and M Finlaison 1976		

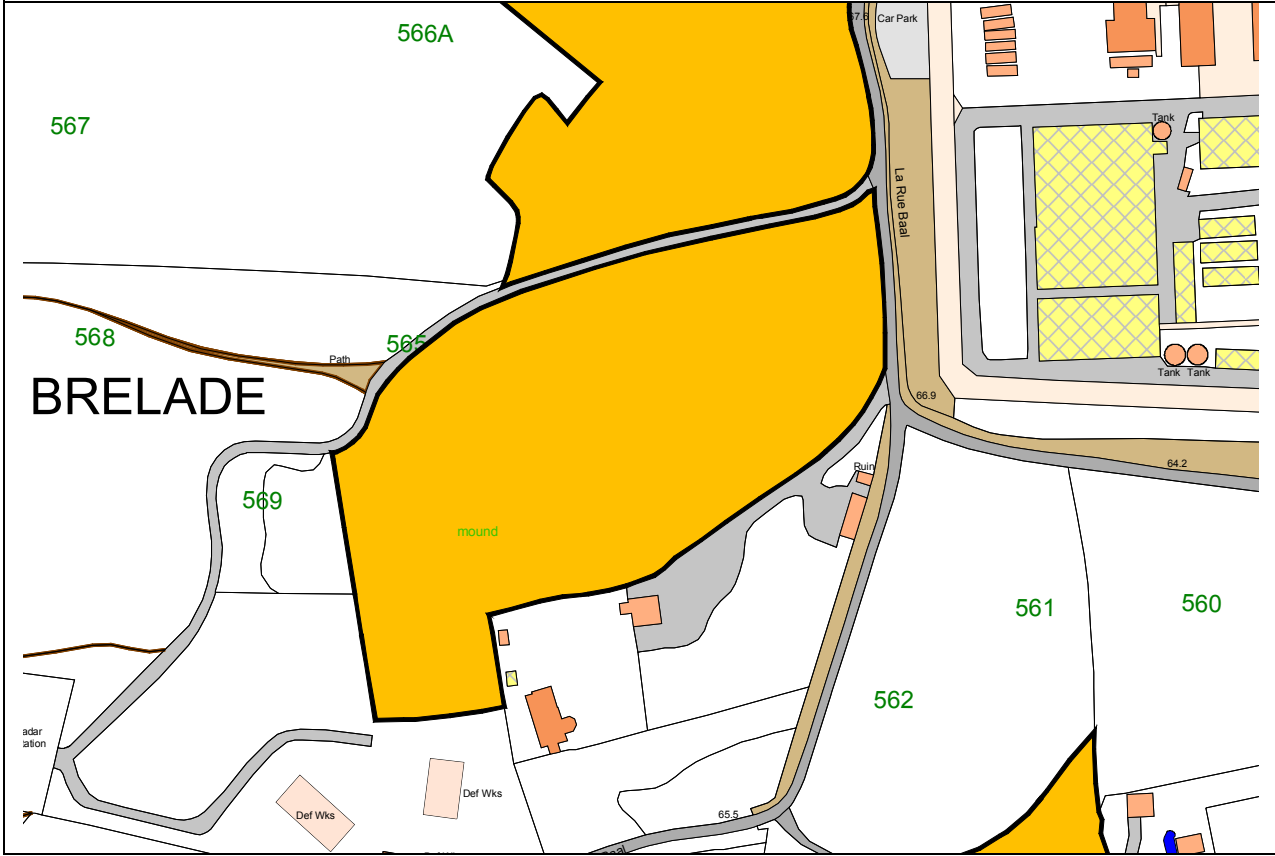
Plan of site of interest



Schedule of sites of archaeological importance

Name & location of archaeological site	Mound Fields 563 & 570 off La Rue Baal St Brelade			No. 88
Date of assessment	April 2007	Date of designation	February 2008	
Designation	AAP fields B563 & 570			
Archaeological interest	Mound clearly shown on 1795 map			
Sources and references	Stevens C. & Stevens C. (1986) <i>Jersey Place Names, Vol II The Maps 8C2</i>			

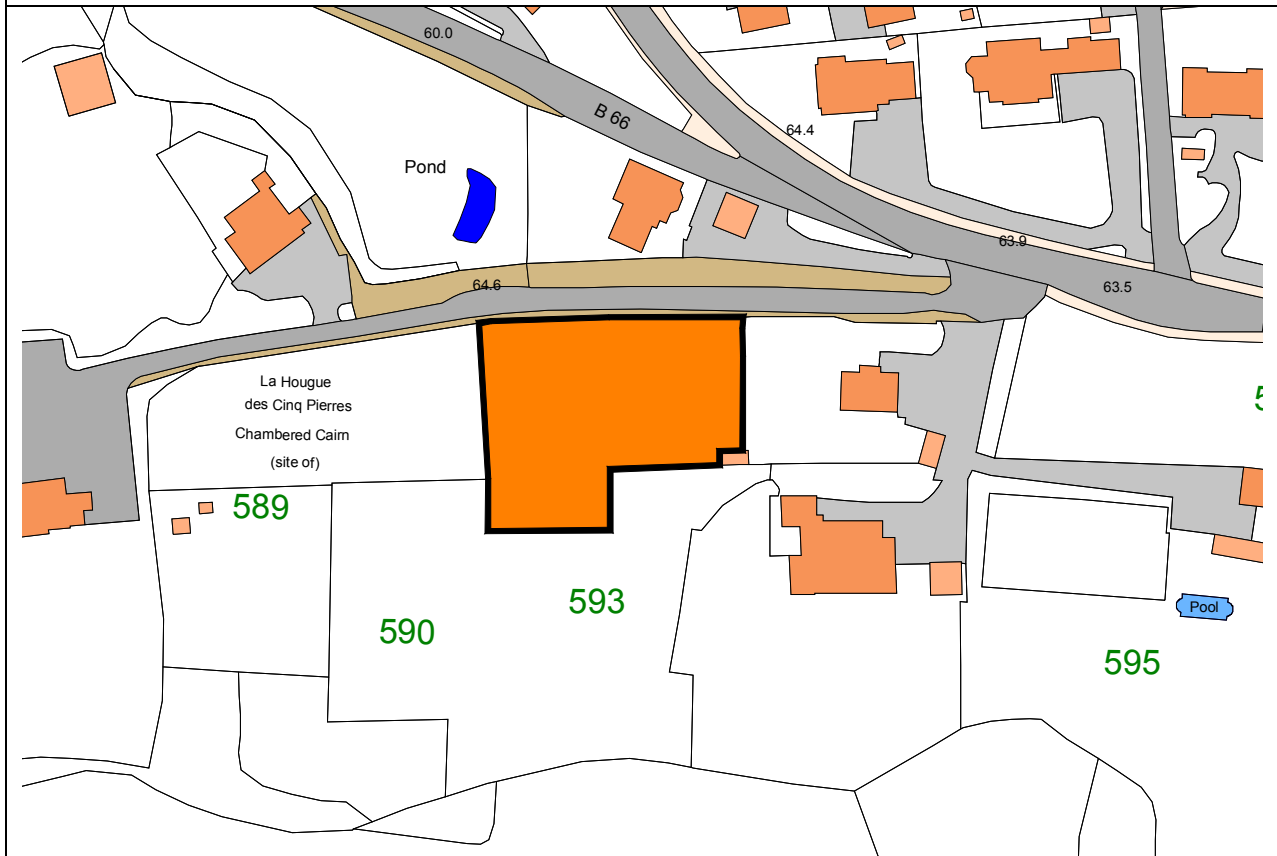
Plan of site of interest



Register of Buildings and Sites of Architectural, Archaeological and Historical Importance in Jersey

Name & location of archaeological site	Le Cinq Pierres Fields 591 & 592 off La Route des Genets St Brelade	No. 89
Date of assessment	April 2007	
Proposed grade	AS area of fields B591 & 592	
Archaeological interest	Megalithic chamber excavated by Société Jersiaise in 1874	
Sources and references	Stevens C. & Stevens C. (1986) <i>Jersey Place Names, Vol II The Maps</i> 9A3 Hawkes J. (1937) <i>The Archaeology of the Channel Islands, Vol II The Bailiwick of Jersey</i> 290 Kinnes I. & Hibbs J.L. (1988) <i>The Dolmens of Jersey</i>	

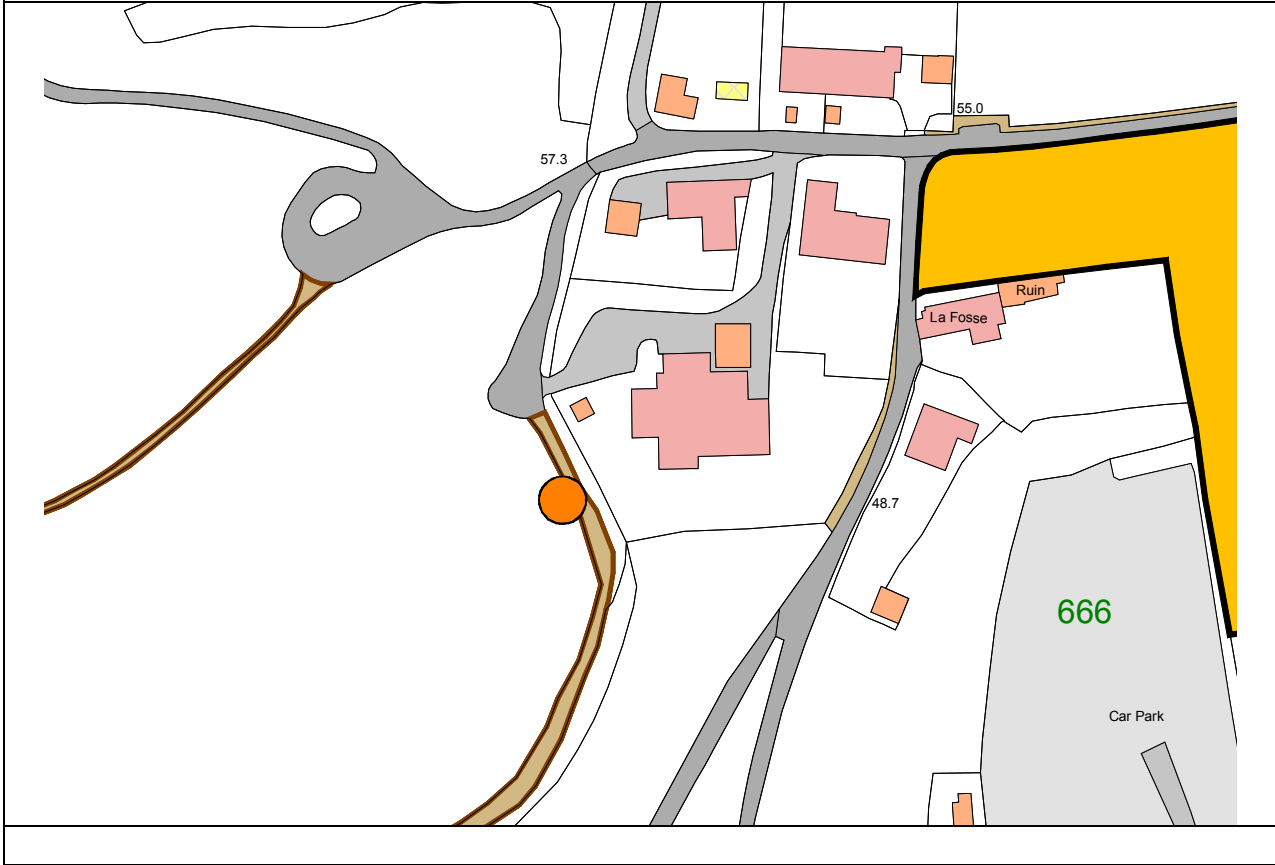
Plan of site of interest



Schedule of sites of archaeological importance

Name & location of archaeological site	Megalithic Boulder On footpath to west of Portelet Cottage Le Chemin du Portelet St Brelade		
	No. 90		
Date of assessment	April 2007	Date of designation	February 2008
Designation	AS 5m radius from centre of stone as shown		
Archaeological interest	Boulder of non-local stone. Shown on JPN.		
Sources and references	Stevens C. & Stevens C. (1986) <i>Jersey Place Names, Vol II The Maps</i> 9C1		

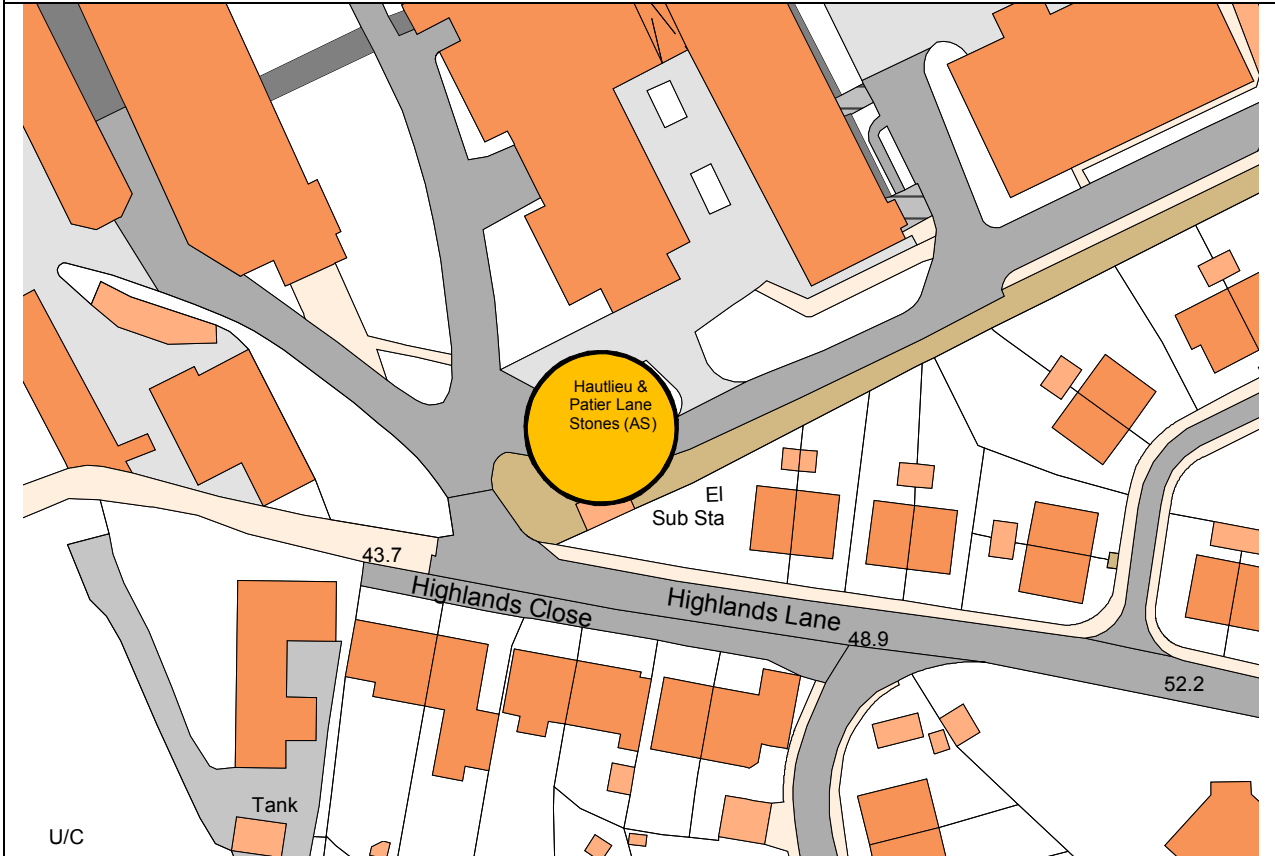
Plan of site of interest



Schedule of sites of archaeological importance

Name & location of archaeological site	Hautlieu & Patier Lane Stones Highlands College St Saviour		
	No. 91		
Date of assessment	April 2007	Date of designation	February 2008
Designation	AS for each of the stones only AAP 10 metre radius from centre of Hautlieu Stone as shown		
Archaeological interest	Hautlieu Stone, discovered 1896 - may be site of lost Hautlieu dolmen. Patier Lane Stone - Fort Regent granite - moved from side of Patier Lane to Highlands College		
Sources and references	Stevens C. & Stevens C. (1986) <i>Jersey Place Names, Vol II The Maps 10A2</i> Hawkes J. (1937) <i>The Archaeology of the Channel Islands, Vol II The Bailiwick of Jersey 310</i> Kinnes I. & Hibbs J.L. (1988) <i>The Dolmens of Jersey</i> Scheduled Archaeological Sites Report prepared for the Island Development Committee by J Hibbs and M Finlaison 1976		

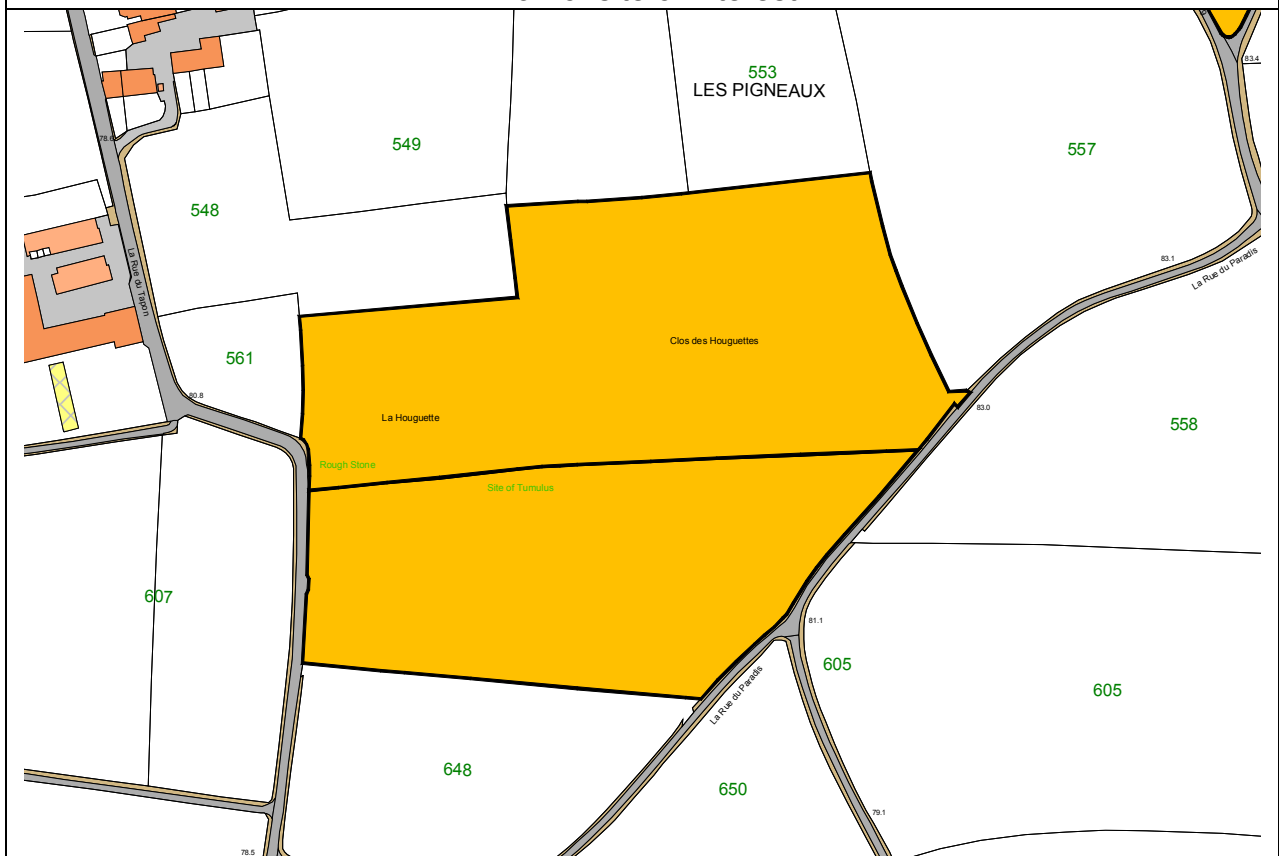
Plan of site of interest



Schedule of sites of archaeological importance

Name & location of archaeological site	Site of Tumulus & Rough Stone Fields 556, 562 & 606 east of La Rue du Tapon St Saviour			No. 92
Date of assessment	April 2007	Date of designation	February 2008	
Designation	AAP fields S556, 562 & 606			
Archaeological interest	Rough Stone and site of tumulus or windmill marked on JPN. Also indicative field names			
Sources and references	Stevens C. & Stevens C. (1986) <i>Jersey Place Names, Vol II The Maps 10B2</i>			

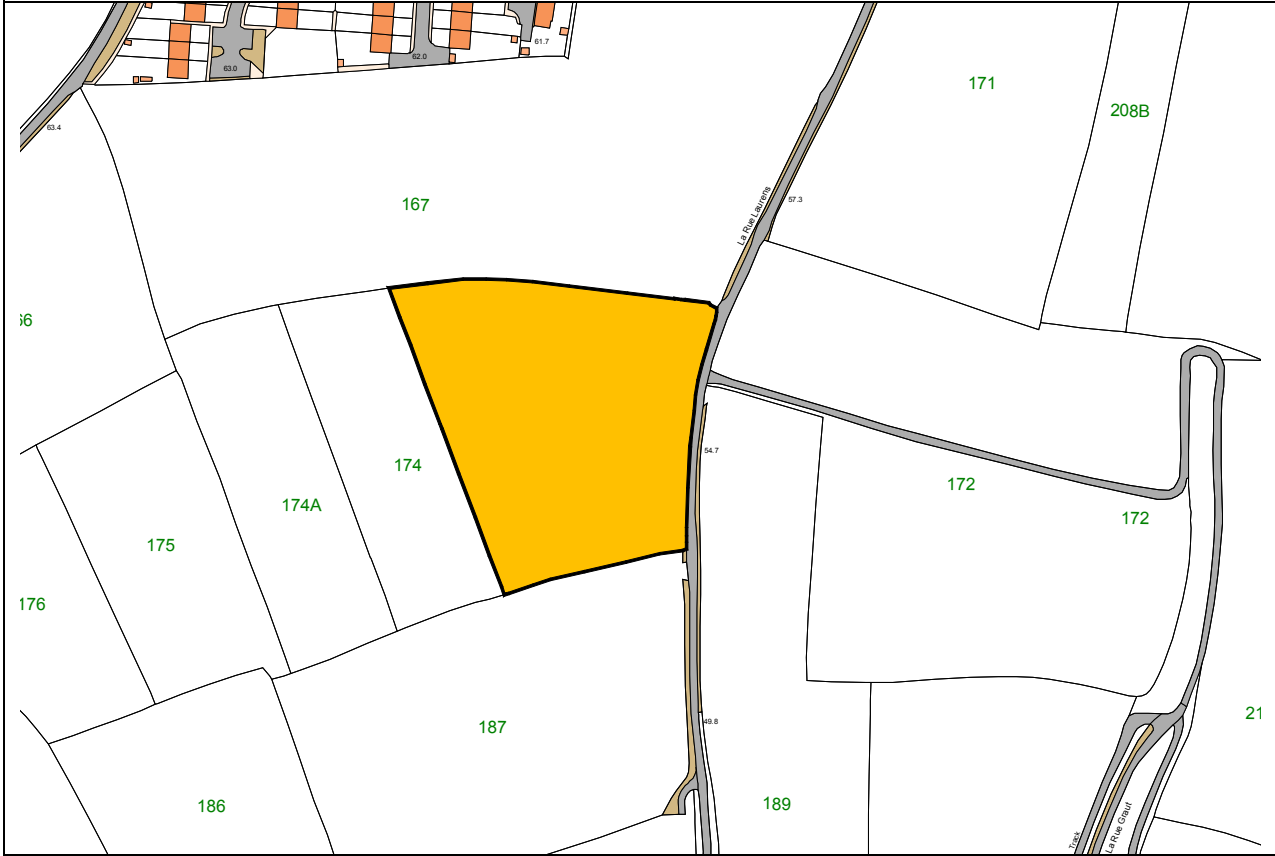
Plan of site of interest



Schedule of sites of archaeological importance

Name & location of archaeological site	Megalithic Stones Field 173 west of La Rue Laurens St Clement			No. 93
Date of assessment	April 2007	Date of designation	February 2008	
Designation	AAP field C173			
Archaeological interest	JPN map			
Sources and references	Stevens C. & Stevens C. (1986) <i>Jersey Place Names, Vol II The Maps 10D2</i>			

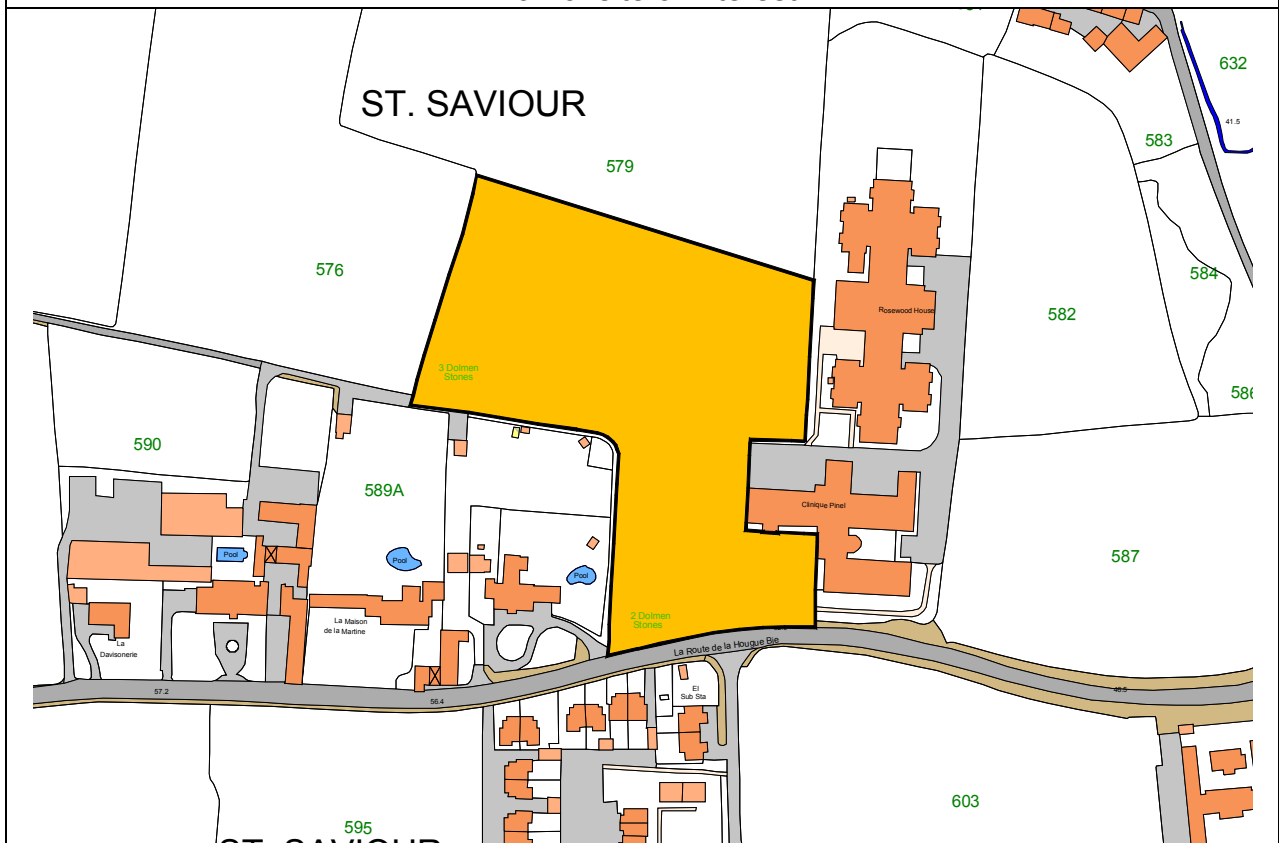
Plan of site of interest



Schedule of sites of archaeological importance

Name & location of archaeological site	Dolmen Stones Fields 579 & 589 (part) north of La Route de la Hougue Bie St Saviour			No. 94
Date of assessment	April 2007	Date of designation	February 2008	
Designation	AAP fields S579 & 589 (part) as shown			
Archaeological interest	3 dolmen stones found in field 379 & 2 dolmen stones found in field 589			
Sources and references	Stevens C. & Stevens C. (1986) <i>Jersey Place Names, Vol II The Maps</i> 11A1			

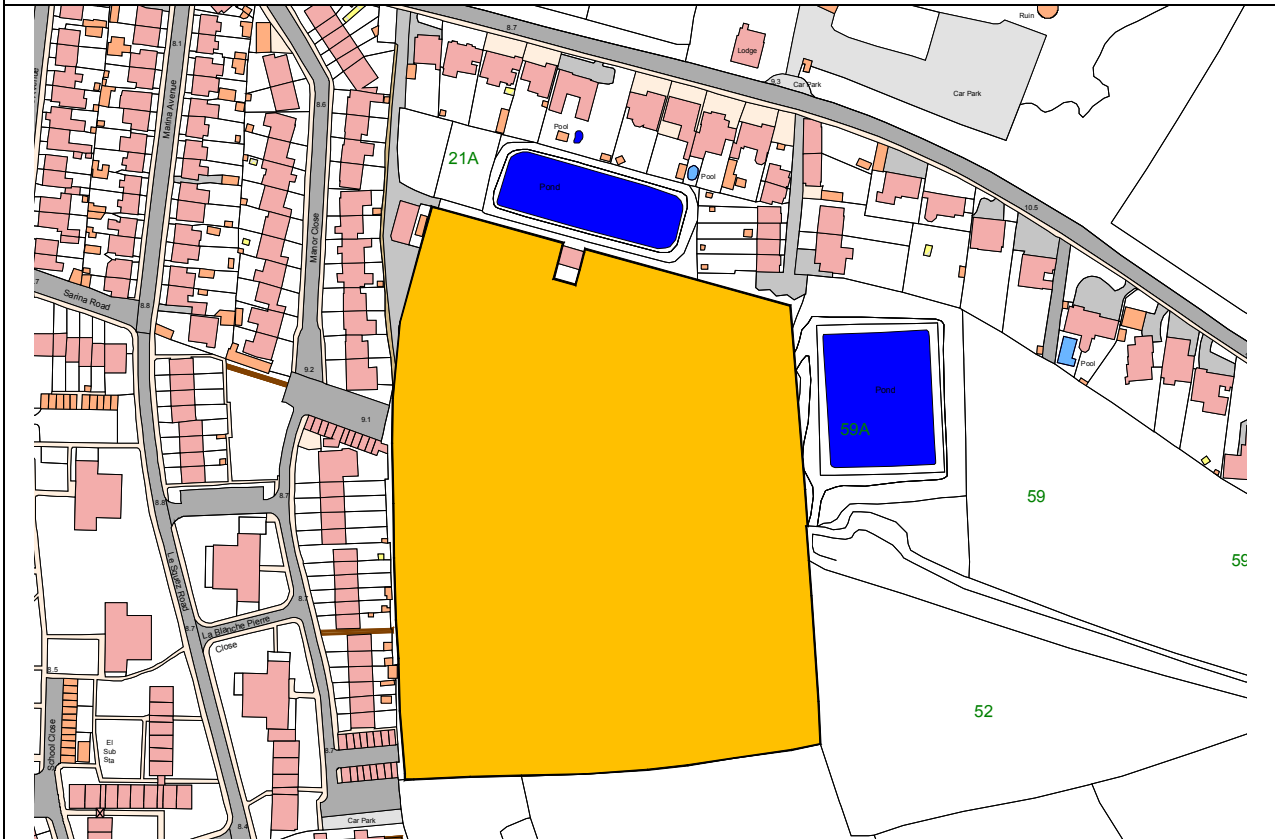
Plan of site of interest



Schedule of sites of archaeological importance

Name & location of archaeological site	Stones Fields 38, 38A & 39 south of La Grande Route de St Clement St Clement No. 95		
Date of assessment	April 2007	Date of designation	February 2008
Designation	AAP fields C38, 38A & 39 as shown		
Archaeological interest	Large stones of apparent non-local origin uncovered and re-buried in 1930s.		
Sources and references	Société Jersiaise Archaeology Section		

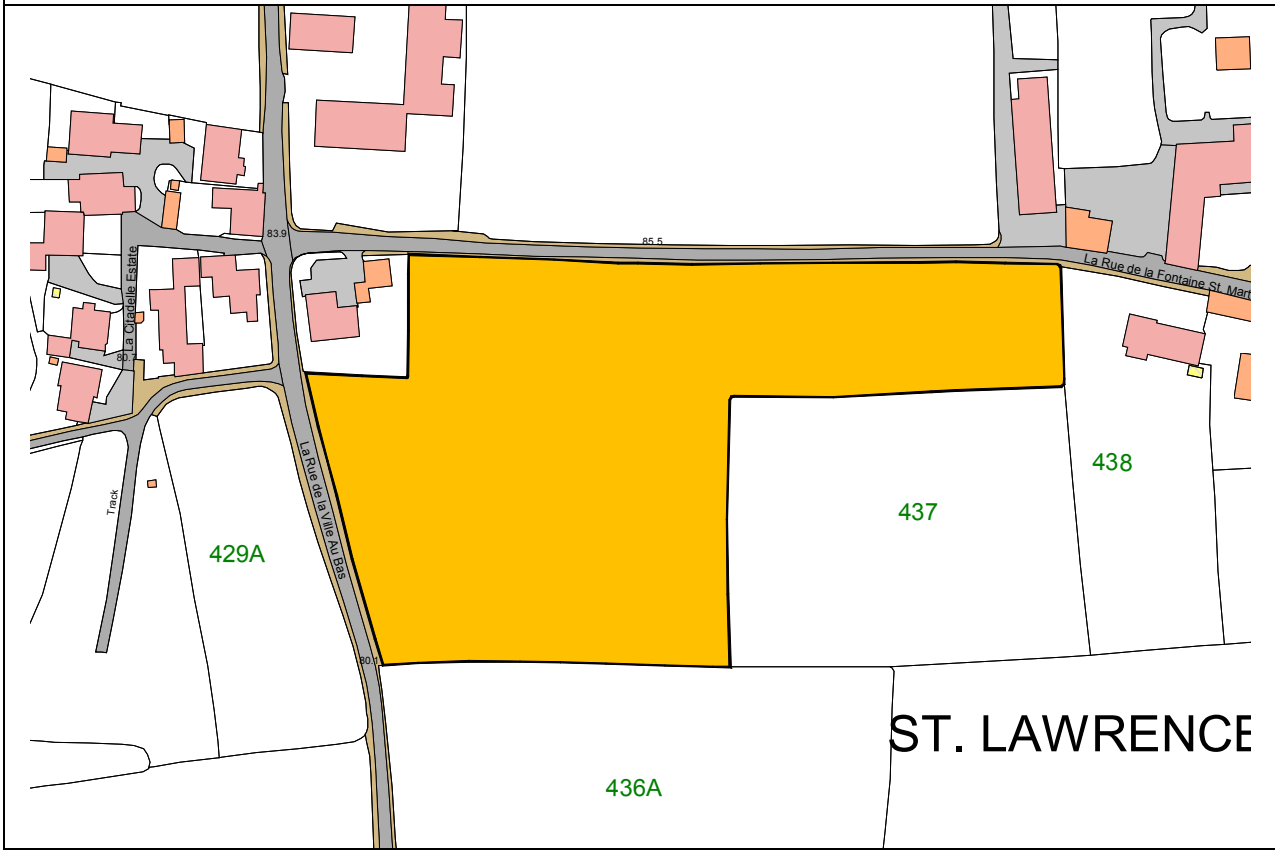
Plan of site of interest



Schedule of sites of archaeological importance

Name & location of archaeological site	Shell deposit Field 436 La Rue de la Ville au Bas St Lawrence			No. 96
Date of assessment	April 2007	Date of designation	February 2008	
Designation	AAP field L436			
Archaeological interest	Circular feature with deposit entirely of limpet shells. Likely Neolithic deposit associated with a nearby menhir or megalith that has been removed and centuries of shallow ploughing has obscured the site.			
Sources and references	Société Jersiaise Archaeology Section investigation 08/07/2005			

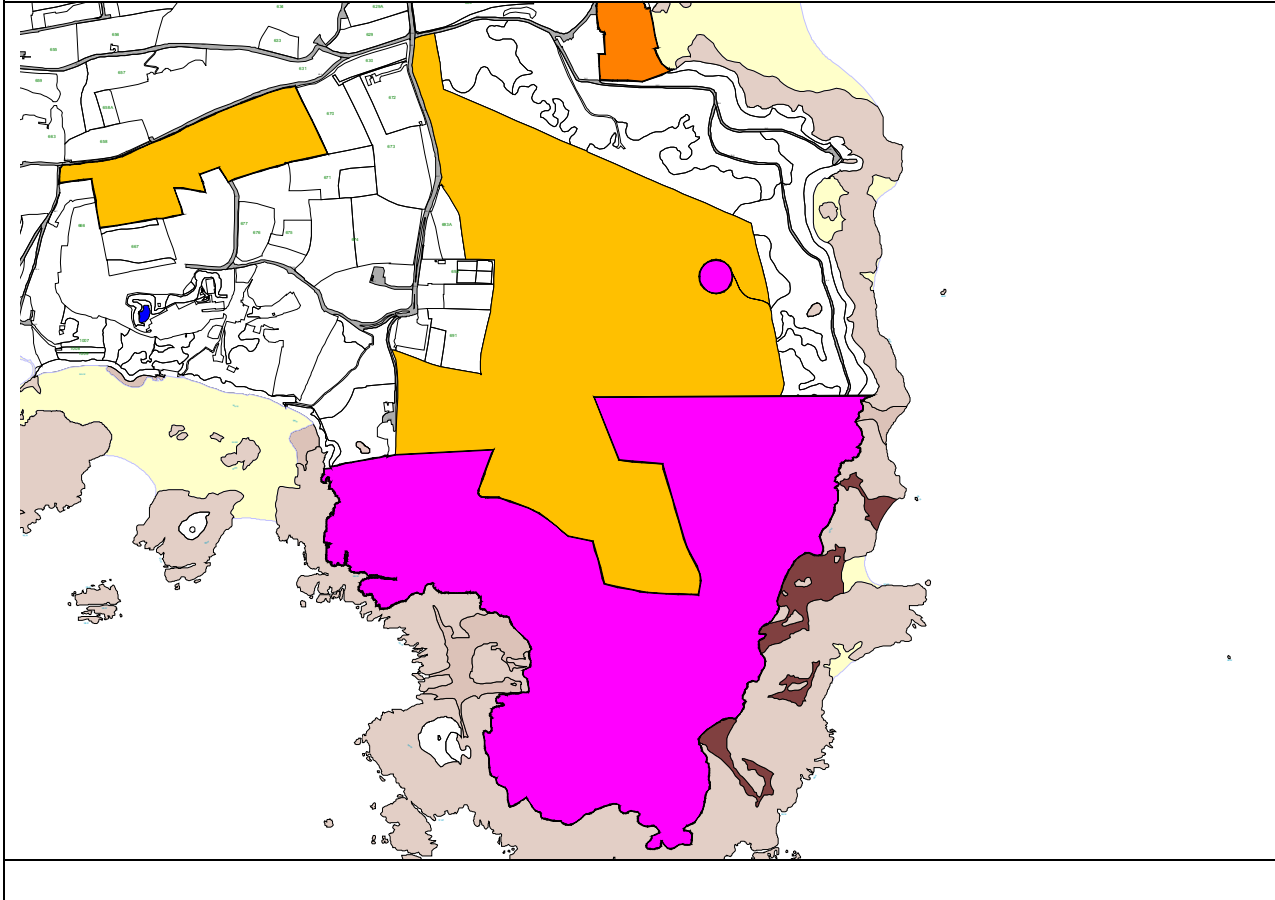
Plan of site of interest



Schedule of sites of archaeological importance

Name & location of archaeological site	La Hougue de Vinde Le Chemin de Noirmont St Brelade			No.97
Date of assessment	June 2007	Date of designation	February 2008	
Designation	La Hougue de Vinde & southern area of headland encompassing German WWII Lothringen Battery are within existing SSI for Noirmont AAP remaining headland as shown including fields B684-687, B689-690, B693 & Warren Farm			
Archaeological interest	Late or final Neolithic or Early Bronze Age structure. May have been Cist-in-Circle c2200-1500BC. The surrounding headland has potential for prehistoric activity - with many flint flakes noted by excavators in 1913 - and history as the Warren to Noirmont Manor. German WWII Lothringen Battery at southern end of headland.			
Sources and references	Hawkes J. (1937) <i>The Archaeology of the Channel Islands, Vol II The Bailiwick of Jersey</i> 292-294 Société Jersiaise Bulletin Annuel 1882 Aubin C (2007) Conservation Statement			

Plan of site of interest

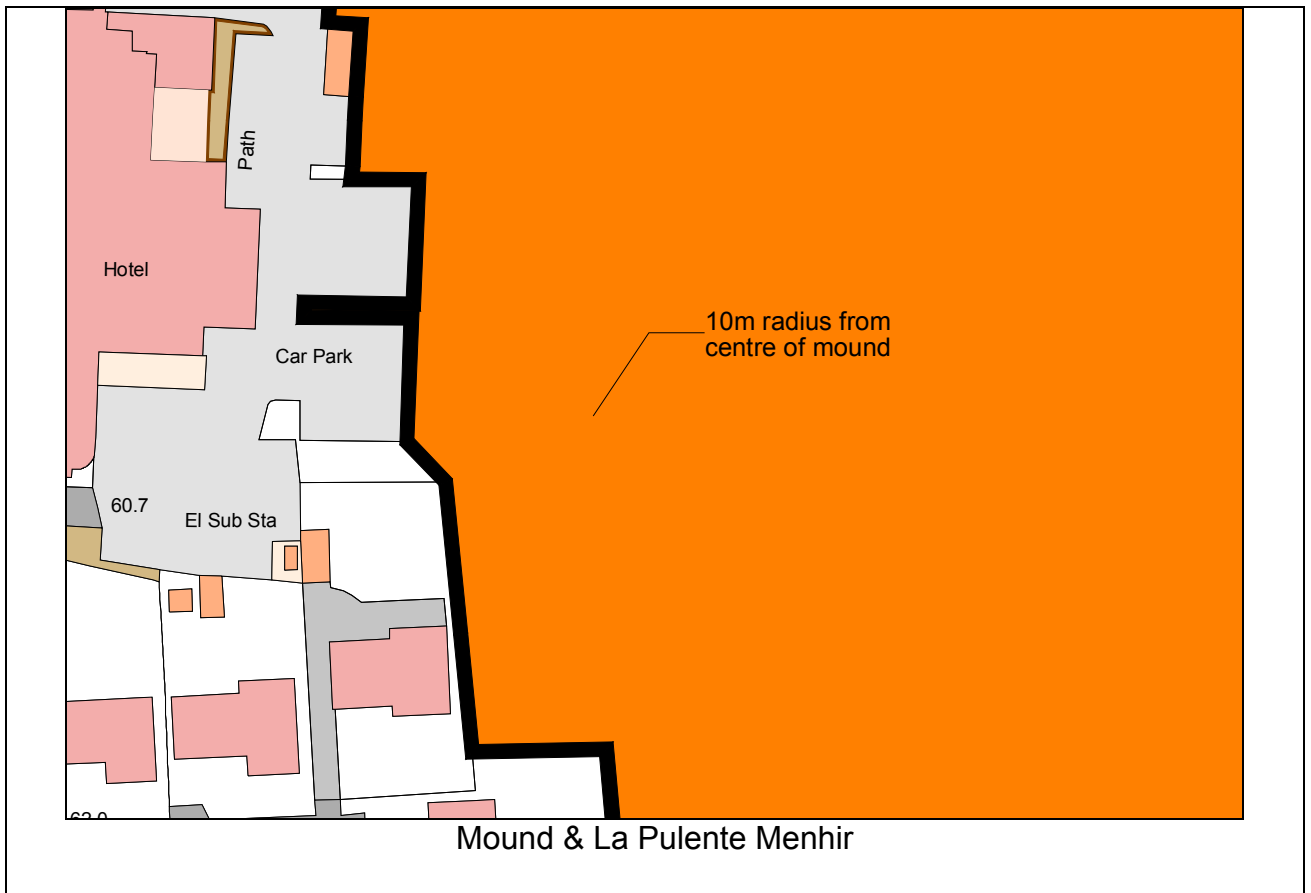



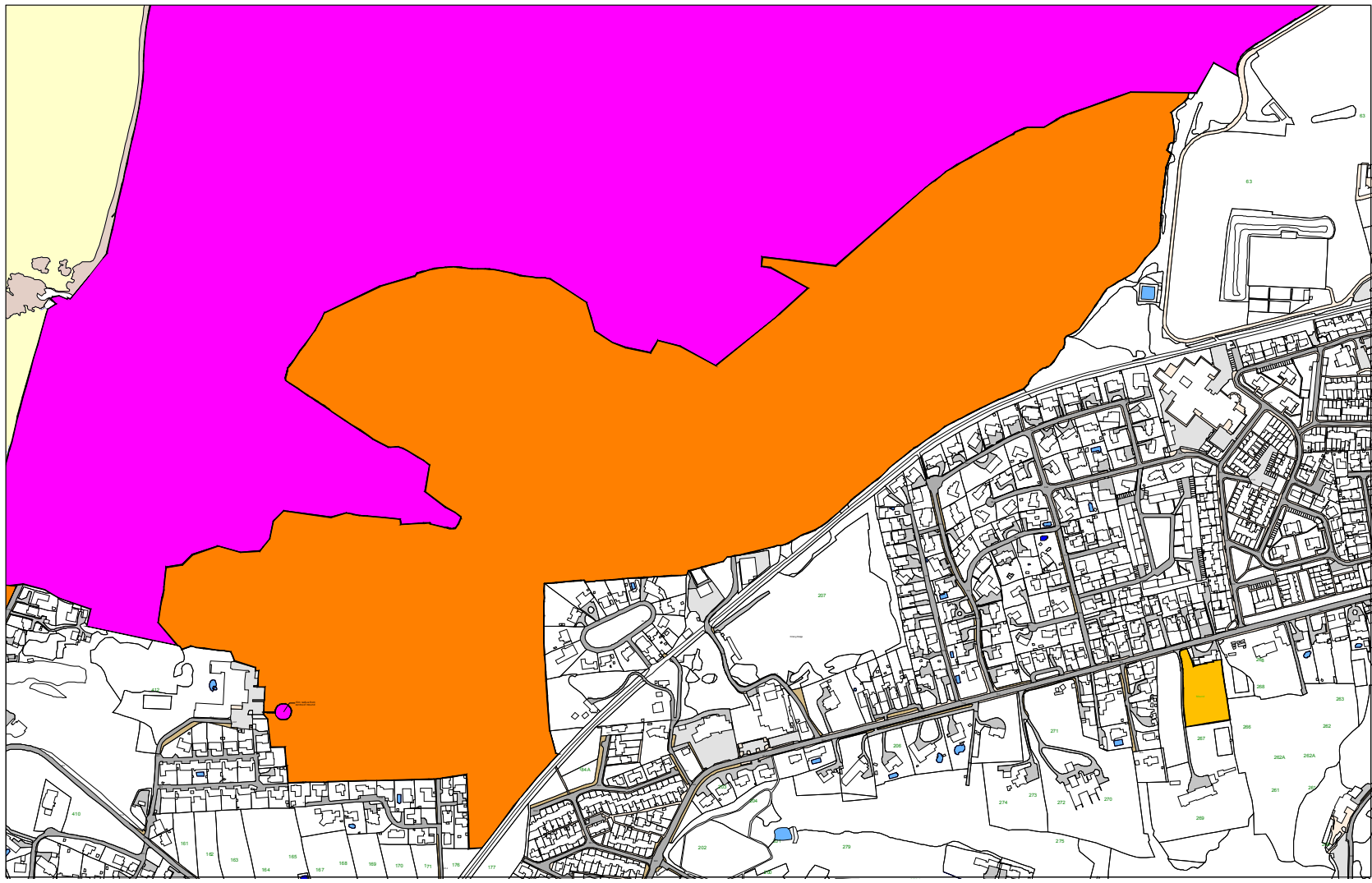
98	<i>La Pierre de la Fetelle (or La Roche à la Fée), Trinity</i>	<i>SSI pending</i>
99	<i>La Petite Pouquelaye (or Pouclée) Garden of 4 Le Clos du Parcq St Helier</i>	<i>SSI pending</i>
100	<i>The Rocking Stone (also La Pierre de la Fetelle or La Dame Blanche), St Saviour</i>	<i>SSI pending</i>
101	<i>The Ossuary St Brelade</i>	<i>Archaeological interest within existing Blanches Banques SSI</i>
102	<i>La Tête des Quennevais St Brelade</i>	<i>Archaeological interest within existing Blanches Banques SSI</i>
103	<i>The Centre Stone La Rue des Servais St John</i>	<i>Archaeological interest within existing St John SSI</i>
104	<i>La Hougue de Grosnez St Ouen</i>	<i>Archaeological interest within existing Les Landes SSI</i>
105	<i>Semi -circle of stones St Ouen</i>	<i>Archaeological interest within existing Les Landes SSI</i>

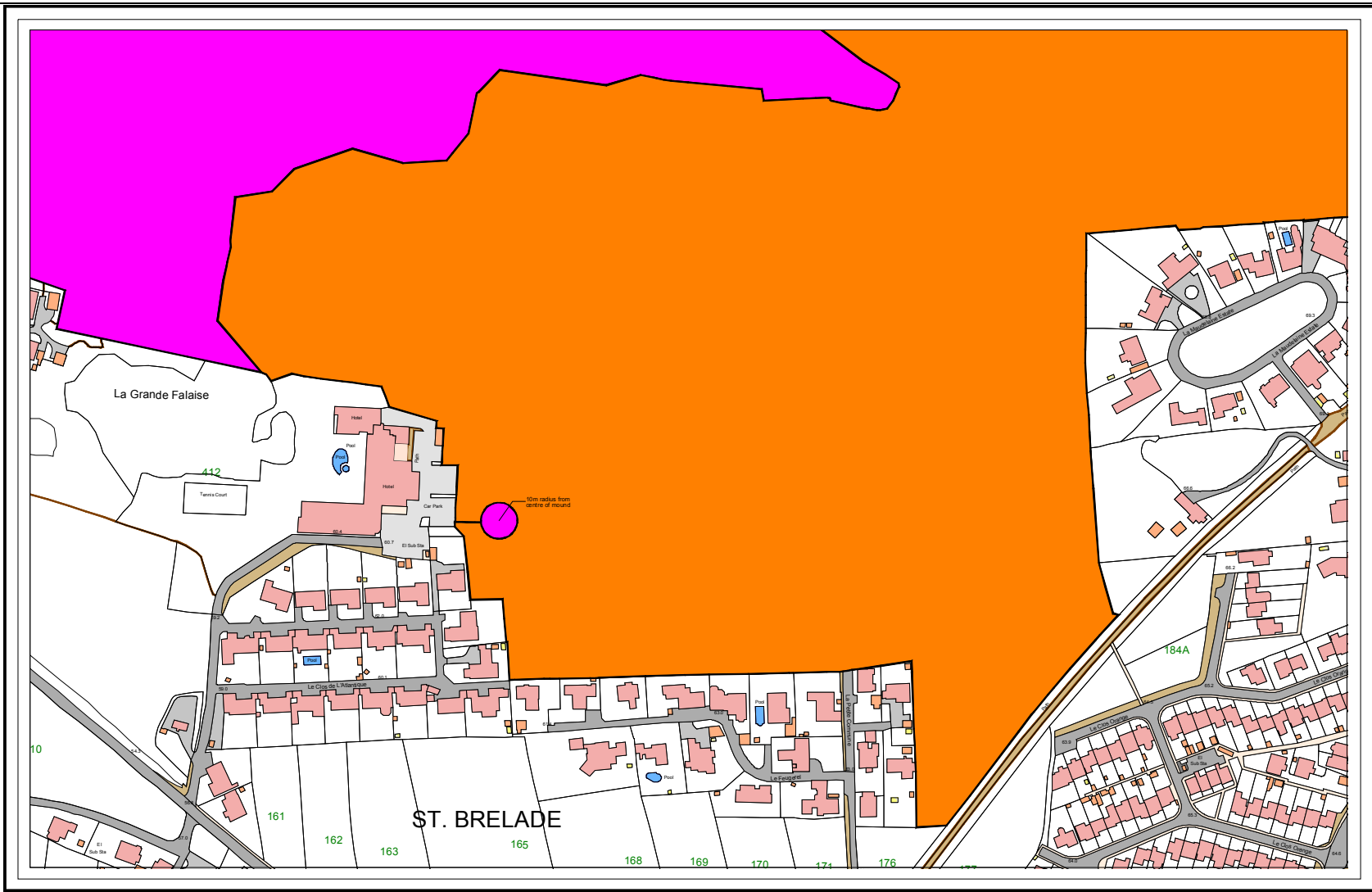
Register of Buildings and Sites of Architectural, Archaeological and Historical Importance in Jersey

Name & location of archaeological site	La Moye Golf Course by Atlantic Hotel & north-west of La Route Orange St Brelade No. 106
Date of assessment	April 2007
Proposed grade	SSI 10m radius from centre of mound including La Pulente Menhir AS area of golf course as shown
Archaeological interest	La Pulente Menhir - unexcavated standing stone Prehistoric landscape throughout area of golf course including: site of La Rocque ès Jovaies Menhir; possible Menhir by 7 th fairway; Megalithic stone by 15 th tee; Megalithic stone & medieval midden by 13 th green; Megalithic stones by 12 th , 13 th & 14 th greens; group of stones and a mound on tee by Atlantic Hotel; flint scatter area on east side of course (Tête des Quennevais)
Sources and references	Stevens C. & Stevens C. (1986) <i>Jersey Place Names, Vol II The Maps 8A2 & 8B1</i> La Rocque ès Jovaies - Kinnes I. & Hibbs J.L. (1988) <i>The Dolmens of Jersey</i> Area of golf course - Hawkes J. (1937) <i>The Archaeology of the Channel Islands, Vol II The Bailiwick of Jersey</i> 191 Scheduled Archaeological Sites Report prepared for the Island Development Committee by J Hibbs and M Finlaison 1976

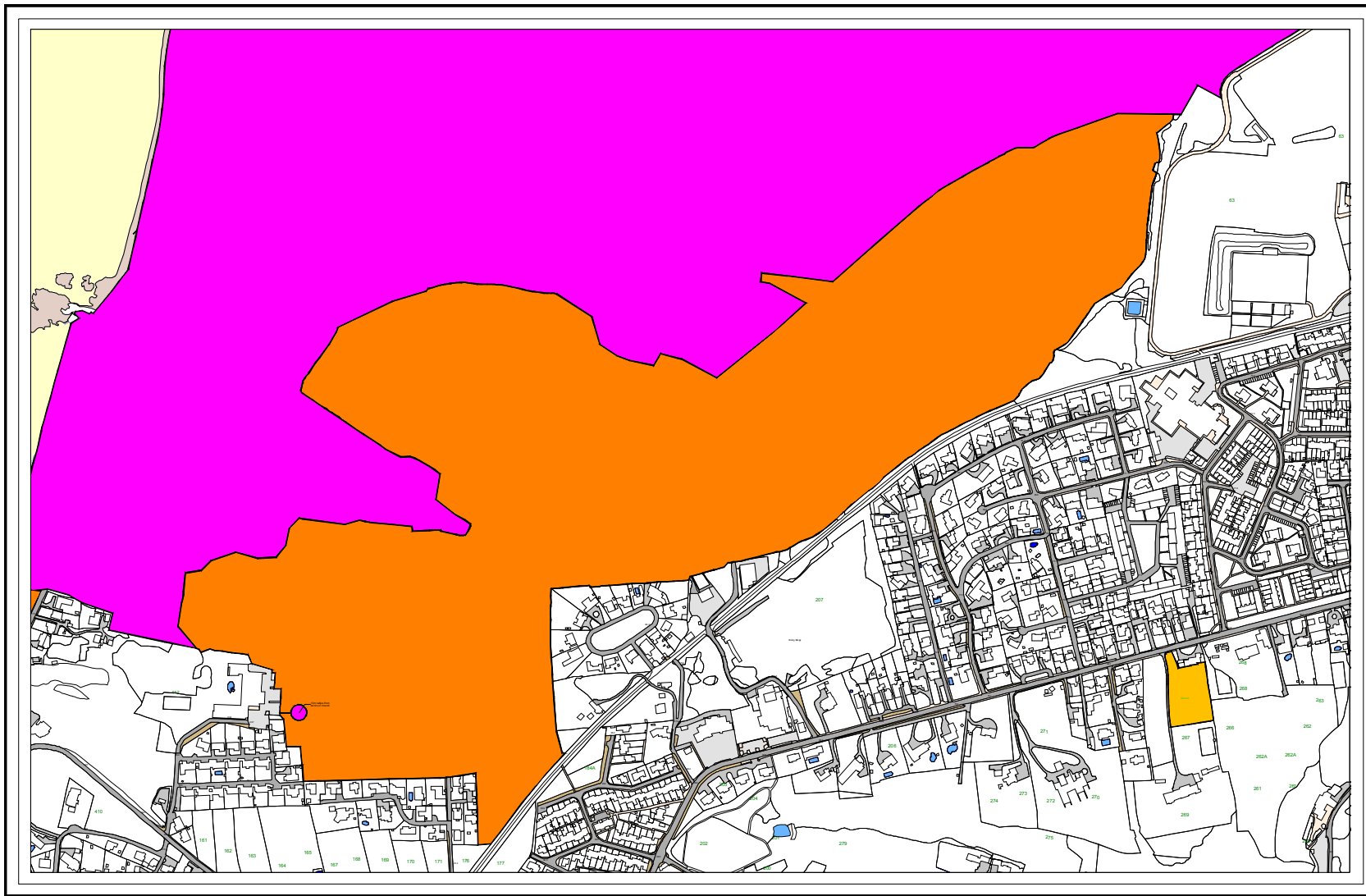
Plan of site of interest







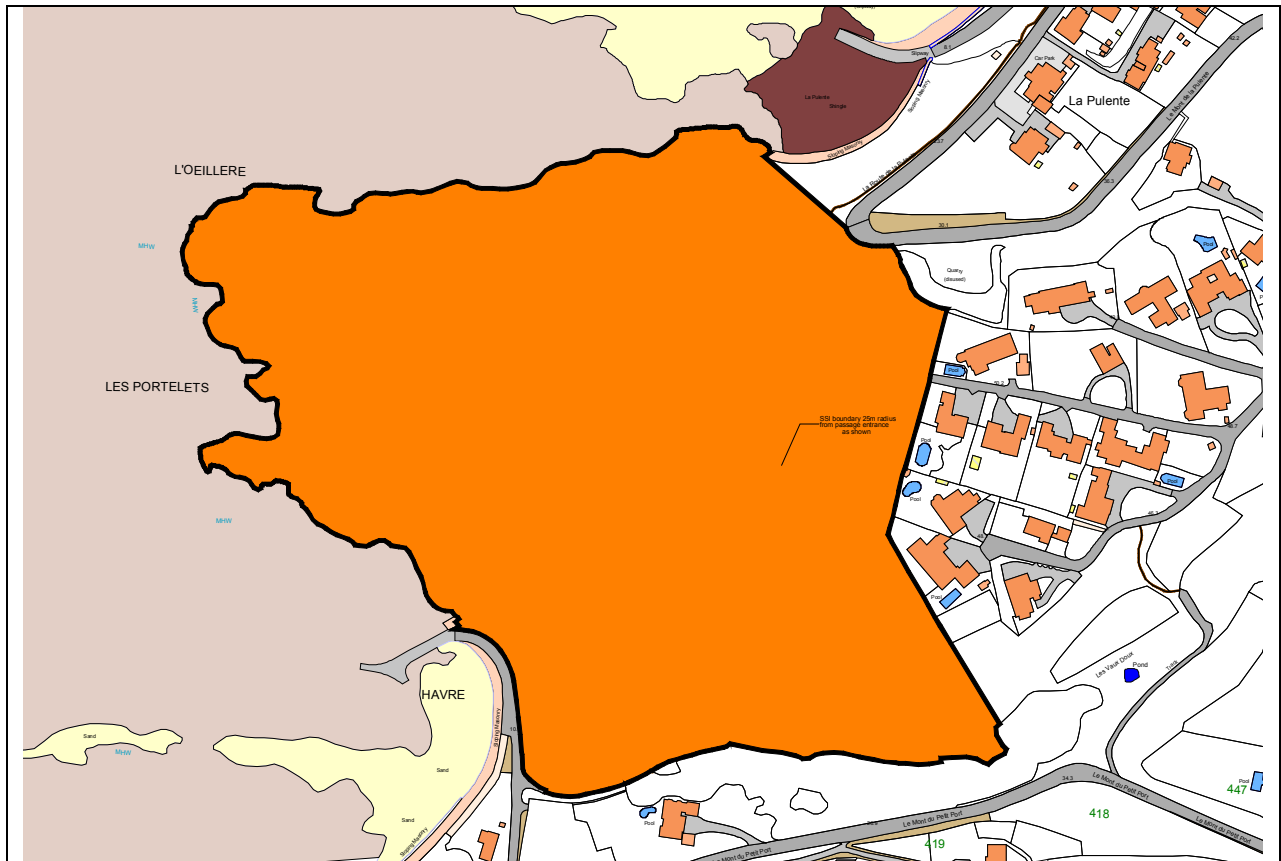
Chief Executive Officer: Andrew Scate BA (Hons), Dip TP, MRTPI, MinstLM
Director of Planning: Peter Thorne, M.R.T.P.I., M.C.M.I.



Chief Executive Officer: Andrew Scate BA (Hons), Dip TP, MRTPI, MinstLM
Director of Planning: Peter Thorne, M.R.T.P.I., M.C.M.I.

Schedule of sites of archaeological importance			
---	--	--	--

Name & location of archaeological site	L'Oeillere Headland & Le Petit Port St Brelade No. 107		
Date of assessment	April 2007	Date of designation	February 2008
Designation	pSSI - La Sergenté 25m radius from passage entrance as shown AS - prehistoric landscape throughout headland as shown		
Archaeological interest	Early Bronze Age habitation eroding from cliff at Le Petit Port; a mound, stones and Neolithic pottery found across the headland. It is likely that stratified deposits of some size and complexity lie sealed beneath the sand and that a large scale prehistoric settlement site exists undisturbed. Includes La Sergenté corbelled passage grave c3500BC.		
Sources and references	Stevens C. & Stevens C. (1986) <i>Jersey Place Names, Vol II The Maps 8A4</i> Hawkes J. (1937) <i>The Archaeology of the Channel Islands, Vol II The Bailiwick of Jersey</i> Société Jersiaise Bulletin Annuel 1924, 1984 & 1986 Aubin C (2007) La Sergenté Conservation Statement		
Plan of site of interest			



Schedule of sites of archaeological importance

Name & location of archaeological site	Les Mielles Fields 1-7 & 10 plus area of Les Mielles Golf and Country Club La Route de la Marette St Peter			No. 108
Date of assessment	April 2007	Date of designation	February 2008	
Designation	pSSI - 15m radius from centre of White Menhir incorporating smaller stone nearby AS - 2 x menhir stones (re-erected) AAP - whole of area as shown [Les Trois Rocques listed SSI within La Mare au Seigneur site]			
Archaeological interest	Prehistoric landscape site including: Les Trois Rocques - 3 Neolithic stones The White Menhir - a Neolithic standing stone investigated in 1933 when it was found to be supported by trig stones. The nearest source of granite is 3km away Near by are three more stones that may be menhirs or remains of menhirs			
Sources and references	Stevens C. & Stevens C. (1986) <i>Jersey Place Names, Vol II The Maps</i> Hawkes J. (1937) <i>The Archaeology of the Channel Islands, Vol</i>			

Plan of site of interest

