

## APPENDIX 21

LOCATION MAPS (SEQUENCE OF SUBMISSION)

**P/2017/0805**

21/6/17

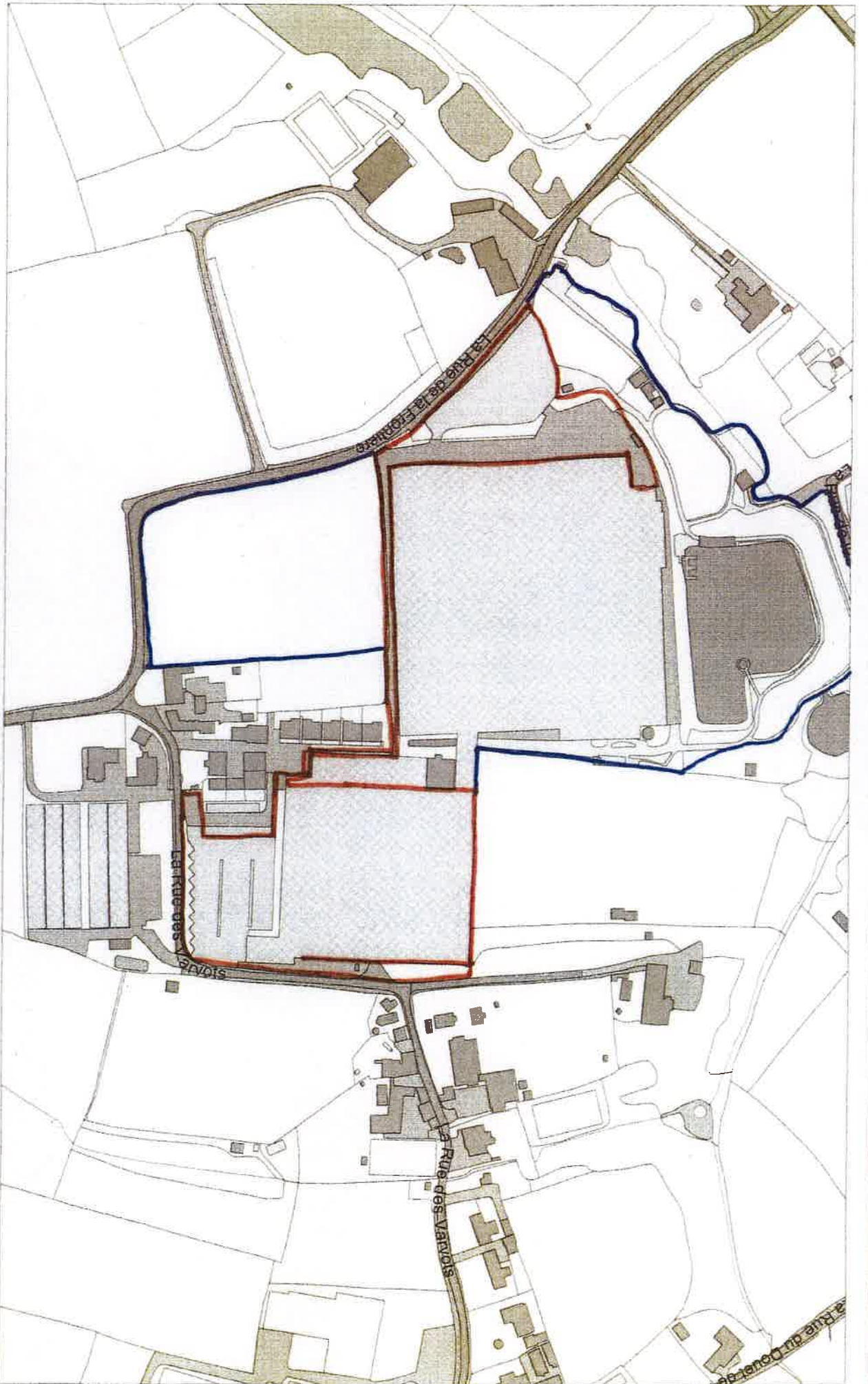
ORIGINAL

20/10/17

REMAINED THE SAME

18/12/17

REMOVED OVERSPILL CAR PARK AND PEDESTRIAN AND VEHICULAR ACCESS



05 June 2017

21/6/17

# LOCATION PLAN

SCALE 1: 2500

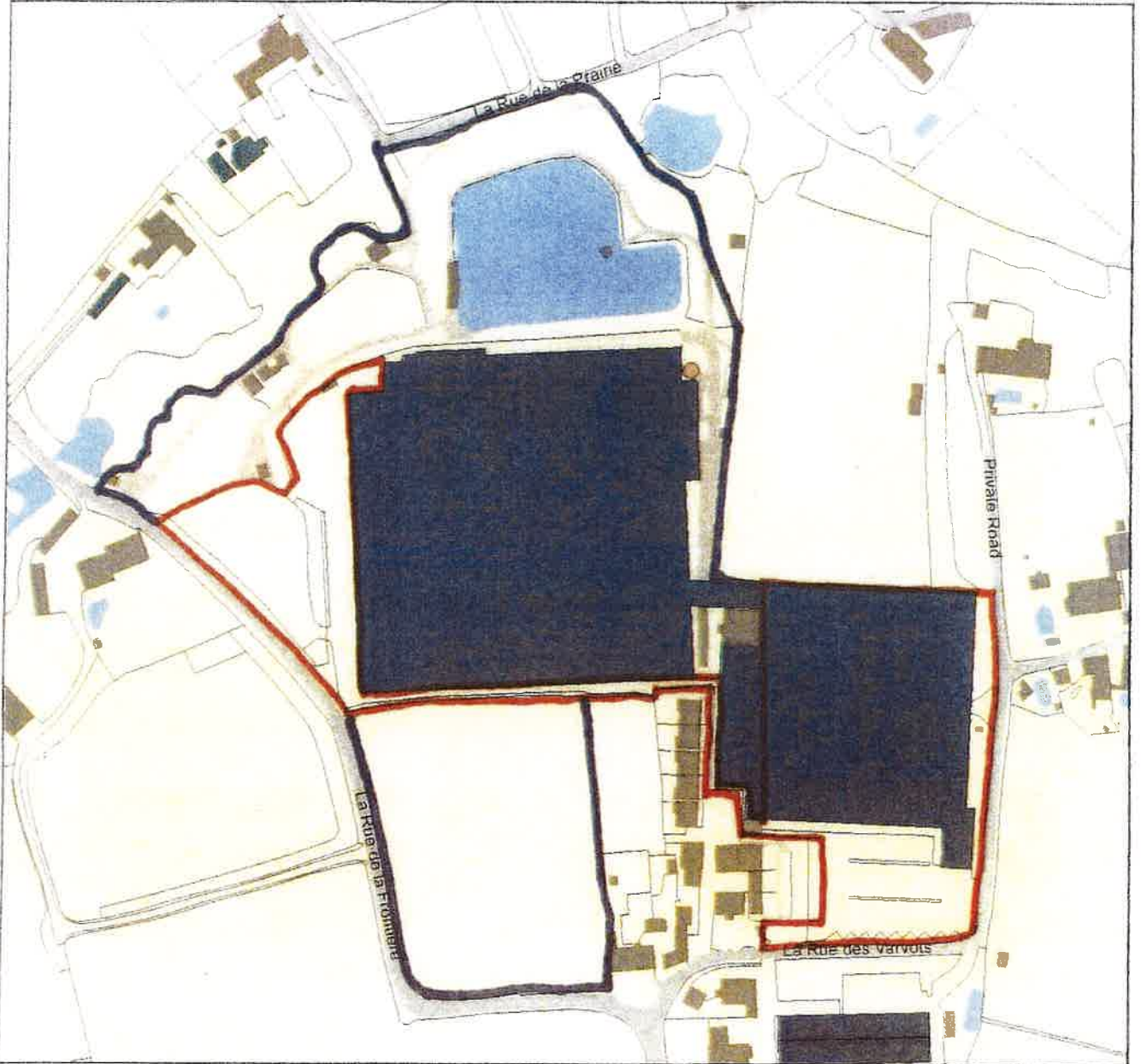
States  
of Jersey

COPYRIGHT PLANNING & ENVIRONMENT DEPARTMENT

M5



Licence No 64



0 10 20 40 60 80  
 Meters

Scale 1:2,500

Copyright States of Jersey 2017



RETREAT FARM  
LA RUE DES VARVOTS  
St. Lawrence  
JE3 1GX

Vingtaine : du Haut de la Vallée  
Type : Base Property Unit  
UPRN : 69384220

20/10/17



Licence No 64



0 10 20 40 60 80  
 Meters

Scale 1:2,500

Copyright States of Jersey 2017



RETREAT FARM  
LA RUE DES VARVOTS  
St. Lawrence  
JE3 1GX

Vingtaine : du Haut de la Va  
Type : Base Property Unit  
UPRN : 69384220

18/12/17 .

LOCATION MAPS (SEQUENCE OF SUBMISSION)

**P/2017/1023**

20/7/17

ORIGINAL

23/10/17

ADDED LAND TO NORTH WEST FOR DRAINAGE INFRASTRUCTURE TO BE INCLUDED  
WITHIN THE APPLICATION SITE

18/12/17

REFINED MORE ACCURATELY TO REFLECT THE LAND NEEDED FOR DRAINAGE  
INFRASTRUCTURE, AND EXTEND AREA OF LAND TO WEST OF FIELD 772 TO ENABLE  
HIGHWAY IMPROVEMENTS

MS



Licence No 64



0 10 20 40 60 80  
 Meters

Scale 1:2,500

Copyright States of Jersey 2017



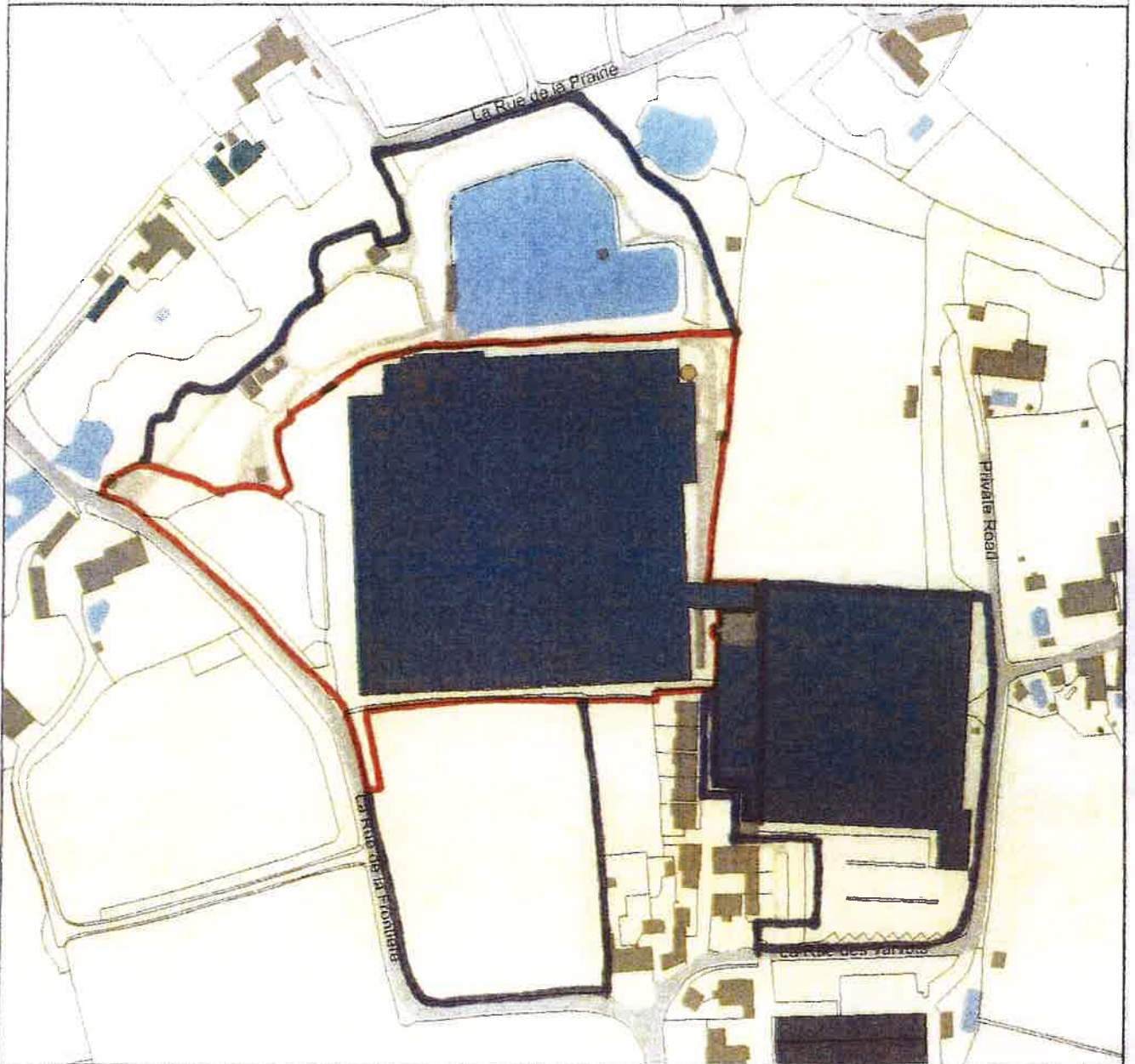
RETREAT FARM  
LA RUE DES VARVOTS  
St. Lawrence  
JE3 1GX

Vingtaine : du Haut de la Vallée  
Type : Base Property Unit  
UPRN : 69384220

20/7/17



Licence No 64



0 10 20 40 60 80  
 Meters

Scale 1:2,500

Copyright States of Jersey 2017



RETREAT FARM  
LA RUE DES VARVOTS  
St. Lawrence  
JE3 1GX


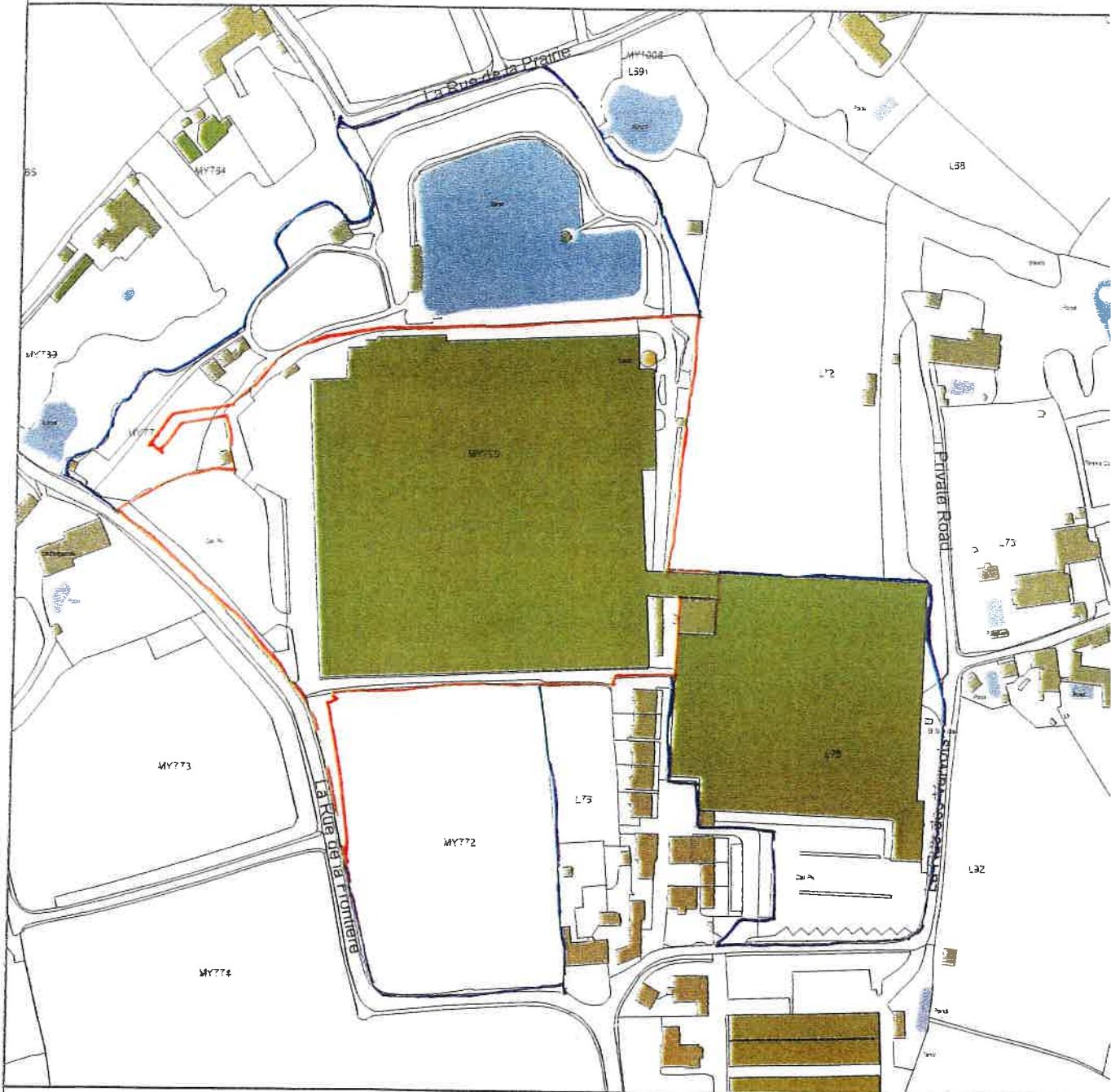
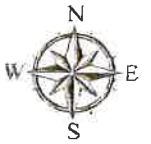
Vingtaine : du Haut de la Vallée  
Type : Base Property Unit  
UPRN : 69384220

23/10/17





Licence No. 84



Scale 1:2,500

Copyright States of Jersey 2017



RETREAT FARM  
LA RUE DES VARVOTS  
St. Lawrence  
JE3 1GX

Vingtaine : du Haut de la Ve  
Type : Base Property Unit  
UPRN : 69384220

18/12/17