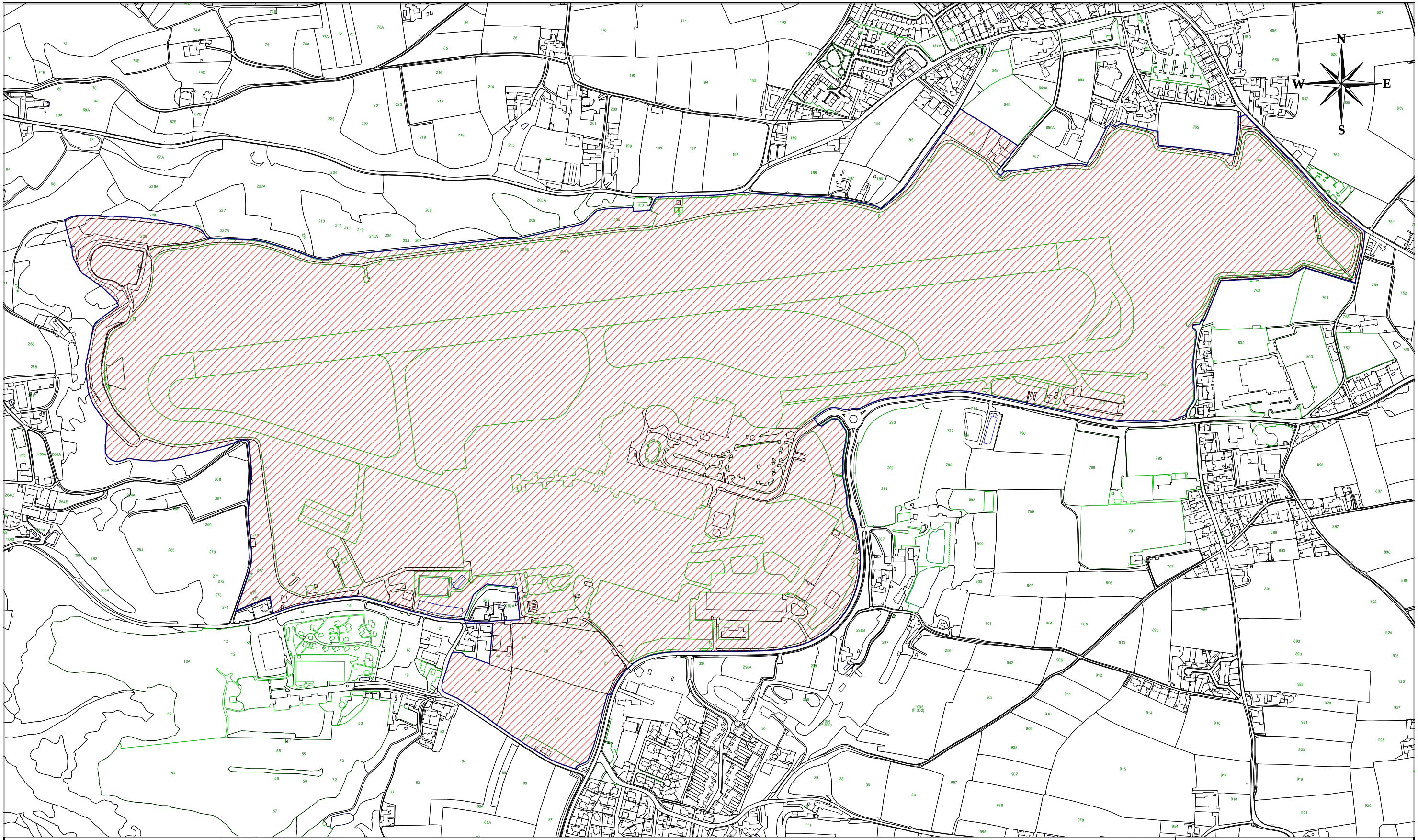

Drawing No:

AIP001

States of Jersey Airport, St Peter & St Brelade

Boundary Information Supplied by the States of Jersey Planning Office, but no responsibility can be accepted for error.

States of Jersey

COPYRIGHT STATES OF JERSEY

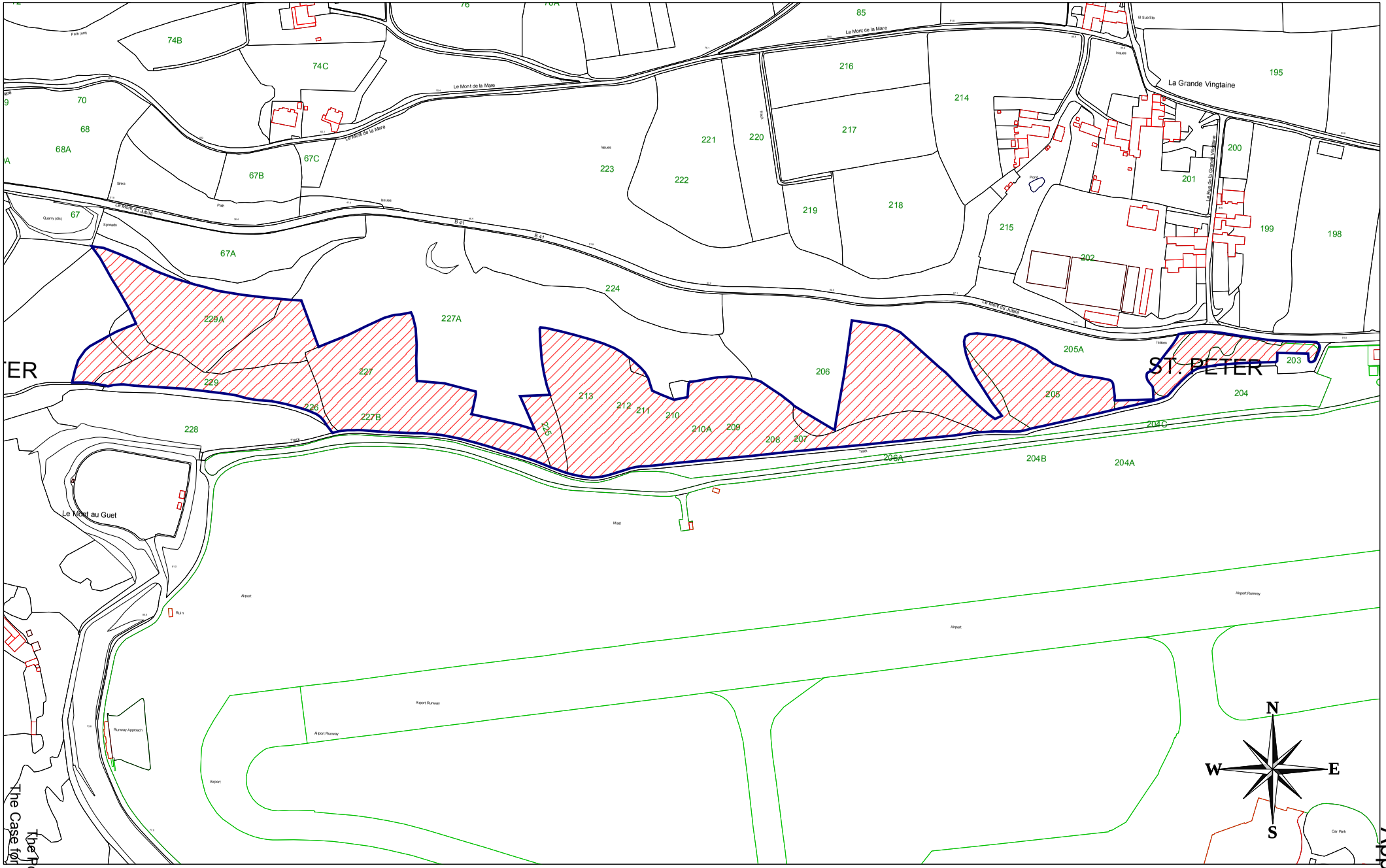

Drawing No:
AIP002

Northern Perimeter Land, St Peter

Boundary Information Supplied by the States of Jersey Planning Office, but no responsibility can be accepted for error.

States of Jersey

COPYRIGHT STATES OF JERSEY

The Ports of Jersey
The Case for Incorporation

Appendix 9

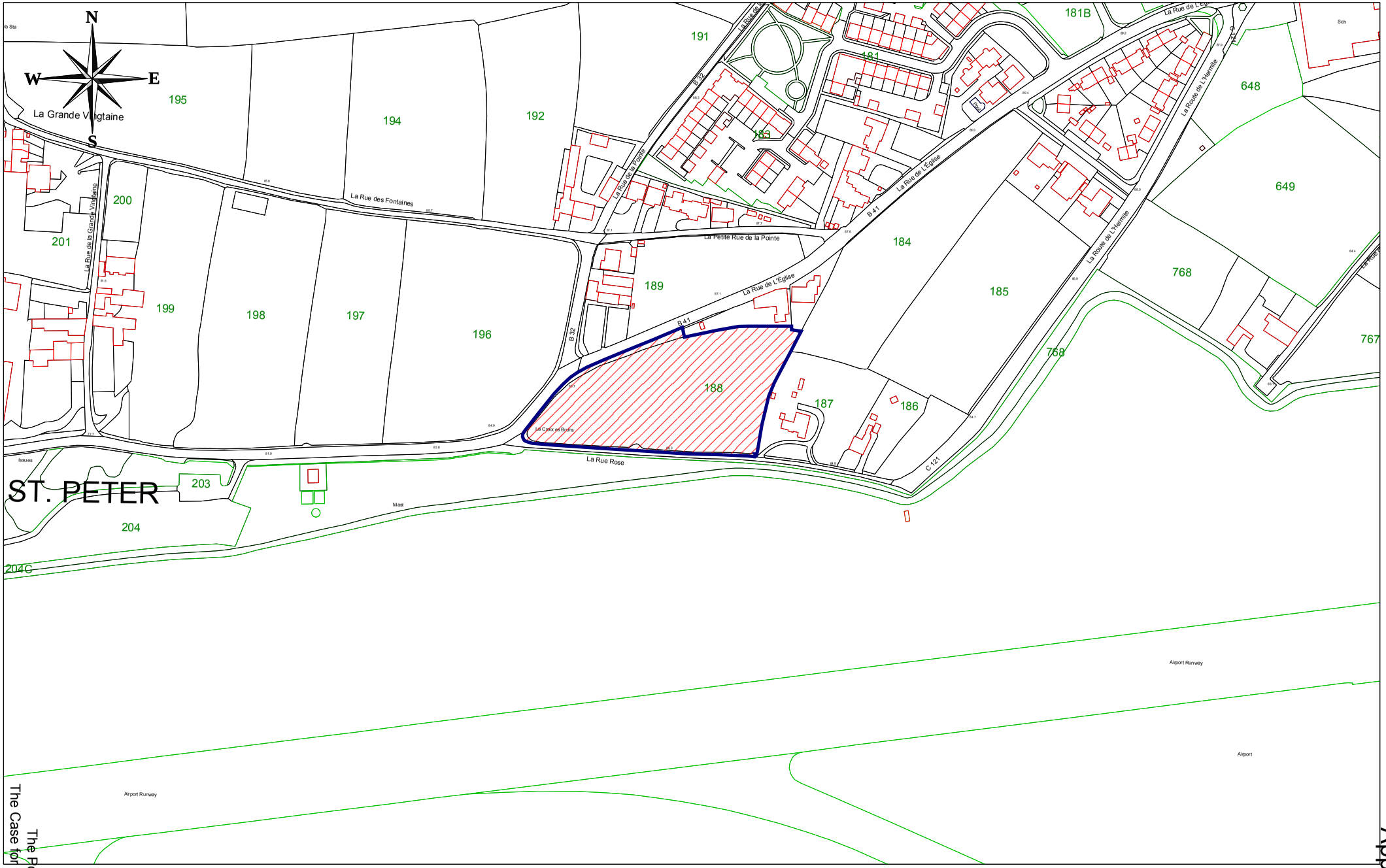

Appendix 9

The Ports of Jersey
The Case for Incorporation

Drawing No:
AIP003

Field 188, Rue Rose, St Peter

Boundary Information Supplied by the States of Jersey Planning Office, but no responsibility can be accepted for error.

States of Jersey

COPYRIGHT STATES OF JERSEY

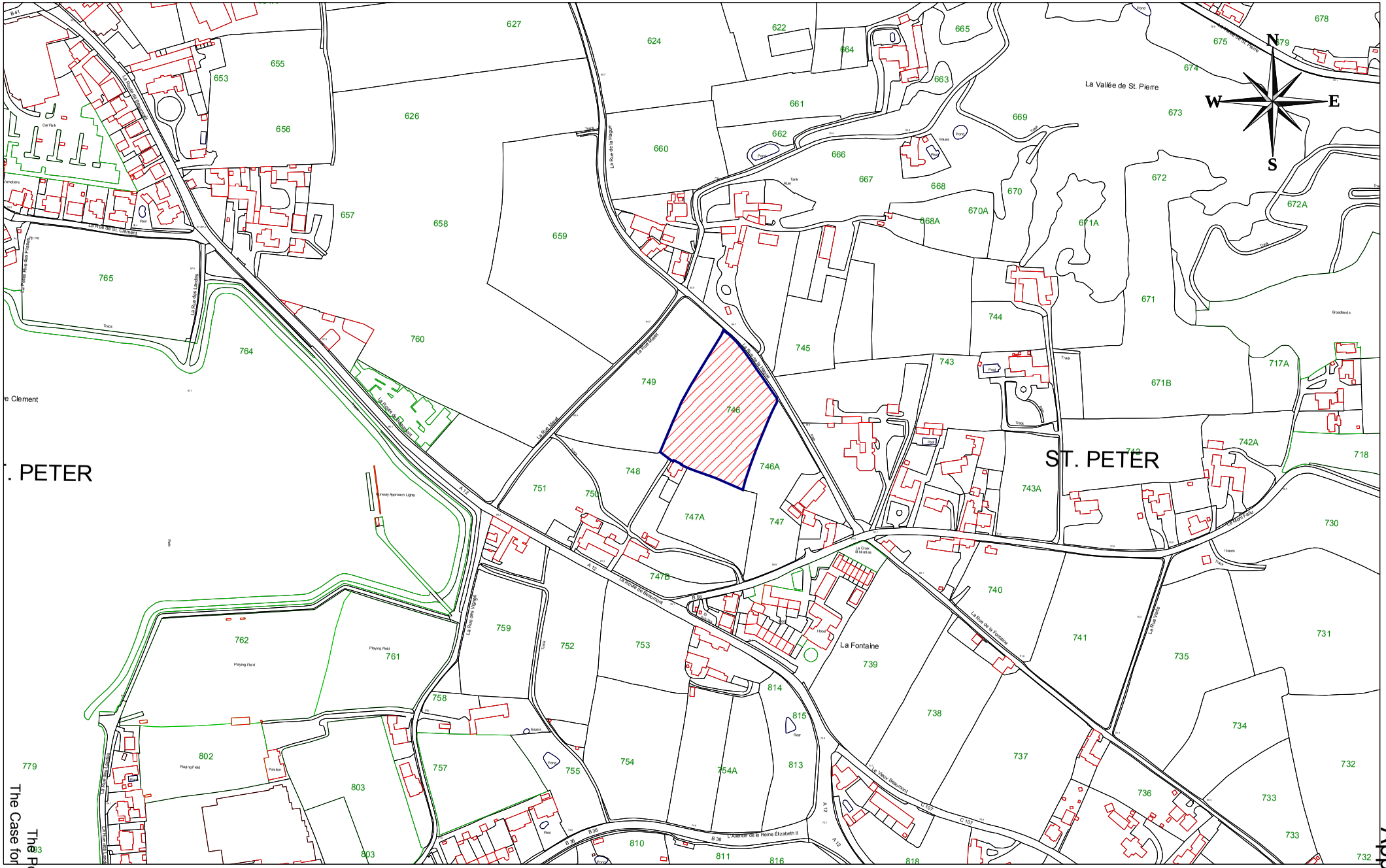

Drawing No:
AIP004

Uplands Farm Landing Lights, Rue de la Hague, St Peter

Boundary Information Supplied by the States of Jersey Planning Office, but no responsibility can be accepted for error.

States of Jersey

COPYRIGHT STATES OF JERSEY

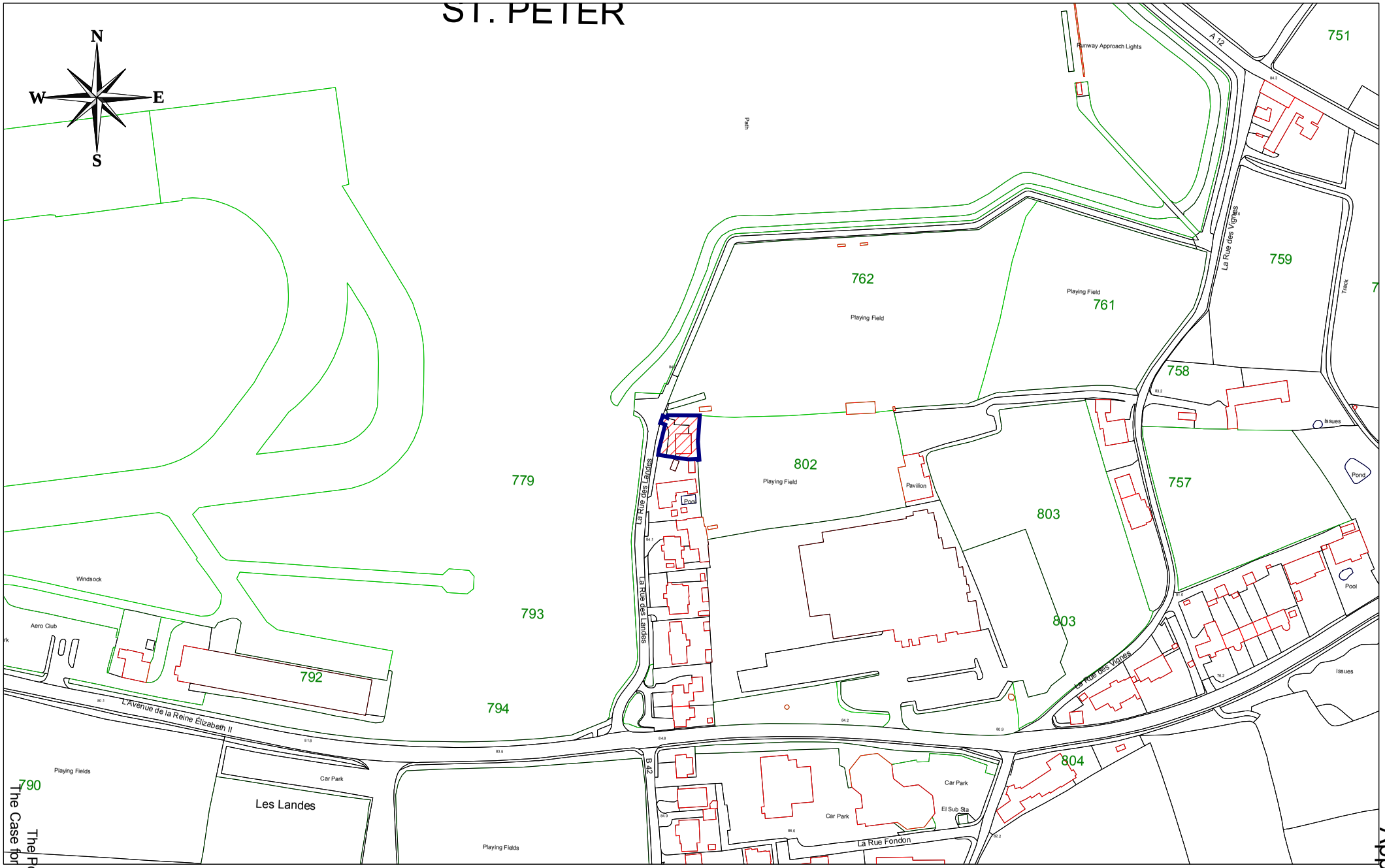

Drawing No:
AIP005

Fairfield Land, Rue des Landes, St Peter

Boundary Information Supplied by the States of Jersey Planning Office, but no responsibility can be accepted for error.

States of Jersey

COPYRIGHT STATES OF JERSEY

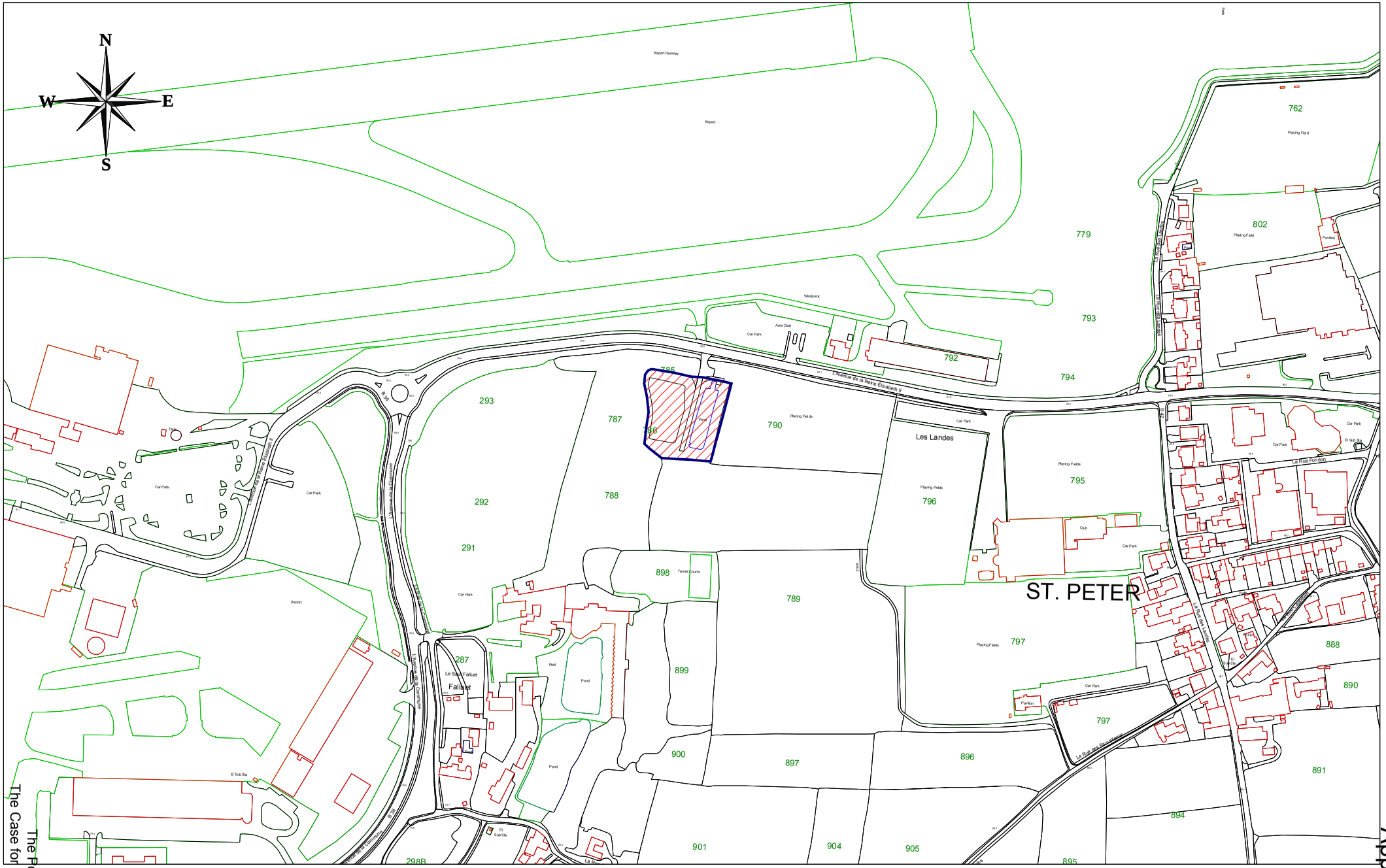

Appendix 9

The Ports of Jersey
The Case for Incorporation

Drawing No:
AIP006

Fields 785 & 786 Reed Beds, St Peter

Boundary Information Supplied by the States of Jersey Planning Office, but no responsibility can be accepted for error.

States of Jersey

COPYRIGHT STATES OF JERSEY

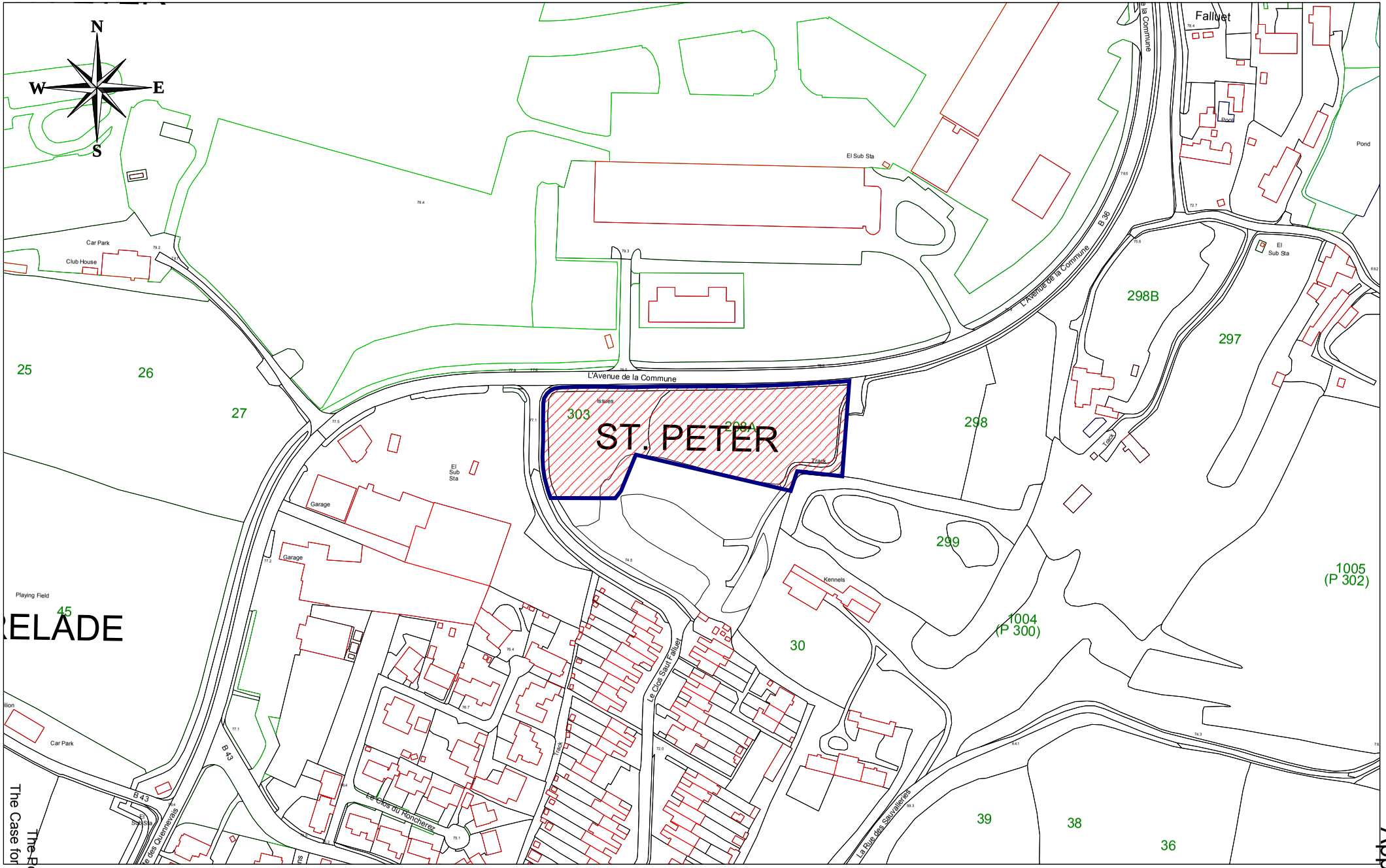

Drawing No:
AIP007

Fields 303 & 298, L'Avenue de la Commune, St Peter

Boundary Information Supplied by the States of Jersey Planning Office, but no responsibility can be accepted for error.

States of Jersey

COPYRIGHT STATES OF JERSEY

The Ports of Jersey
The Case for Incorporation

Appendix 9

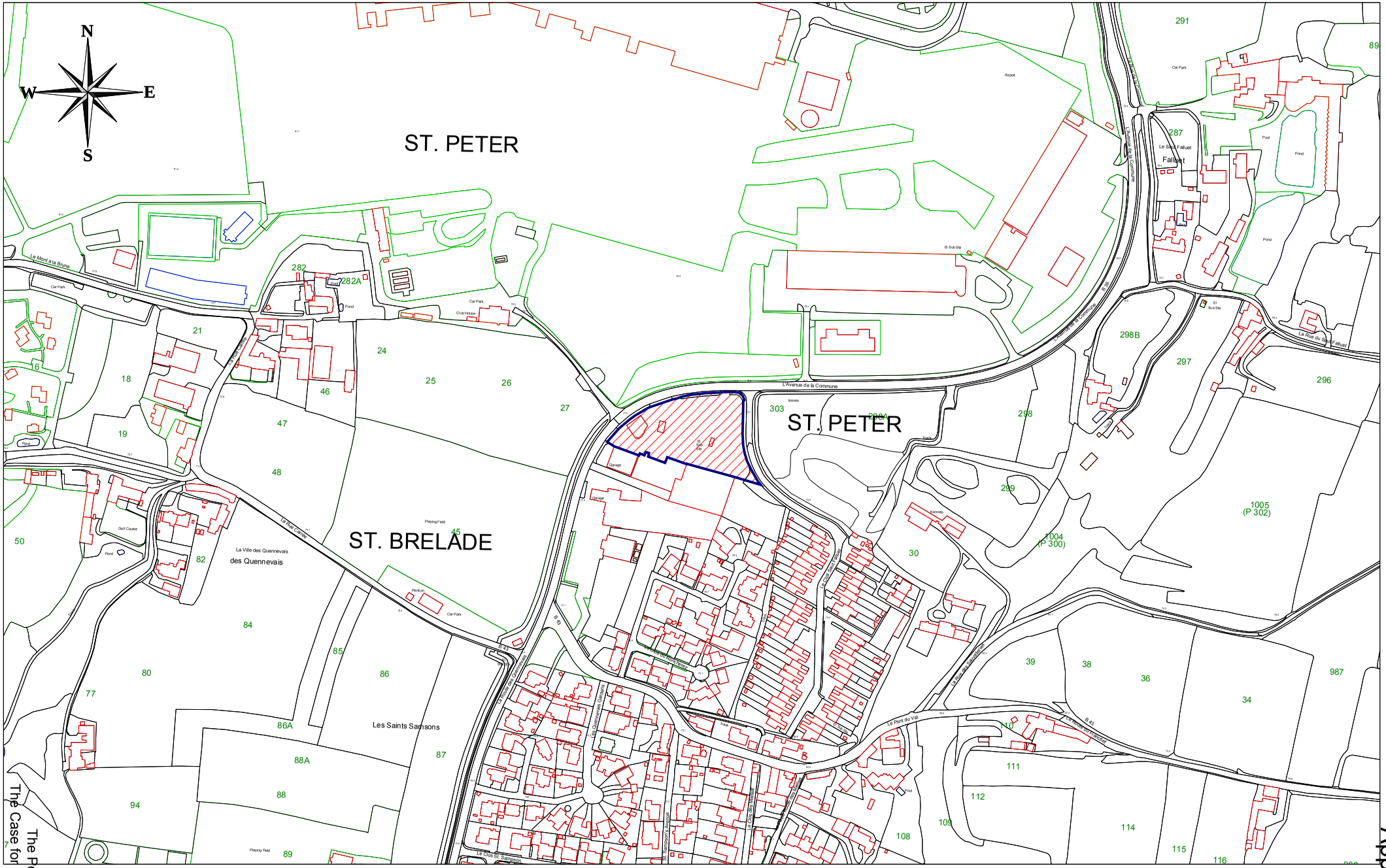
N
W
E
S
ST. PETER
ST. PETER
ST. BRELADE
Le Mont à la Brune
Le Mont Cinq Chemins
La Rue Carrée
La Ville des Quennevais
des Quennevais
Les Saints Samsons
La Rue du Sud Fallue
Le Sud Fallue
Fallue
L'Avenue de la Commune
La Rue du Sud Fallue
La Rue du Sud Fallue
La Rue de la Commune
La Rue du Sud Fallue
La Rue du Sud Fallue
La Rue du Sud Fallue

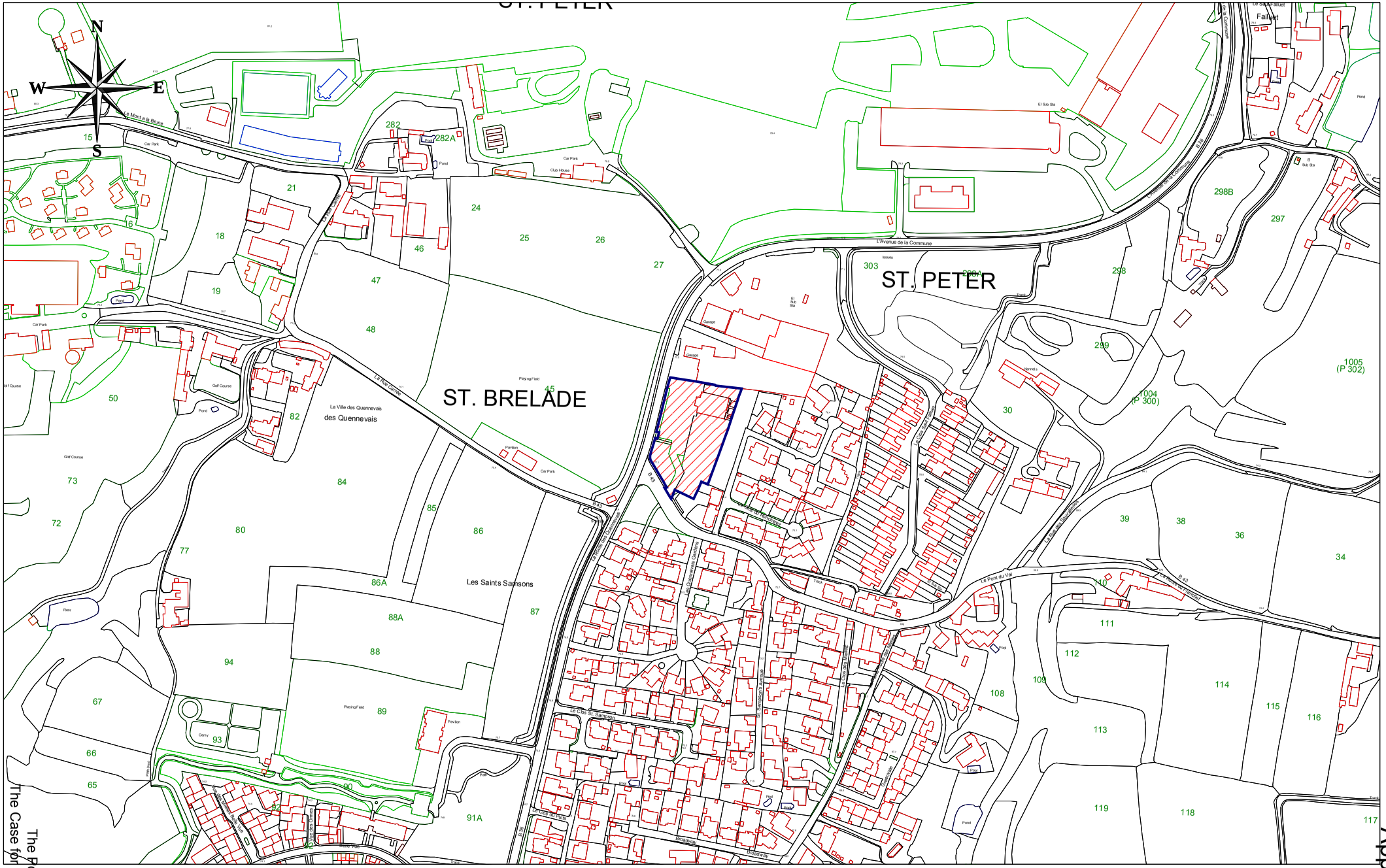
ST. PETER
ST. BRELADE
ST. PETER
L'Avenue de la Commune
Le Mont a la Brune
La Ville des Quennevais
des Quennevais
Les Saints Samsons
Le Pont du Val
Le Fief St Samson
Broadlands
Broadlay
Fallaset
Golf Course
Car Park
Pond
Playing Field
Pavilion
Garage
Club House
Cemetery
Issues
Bowls
El Sub Sta
Weir
Cercy
Footpath
Footway
Footway
Footway

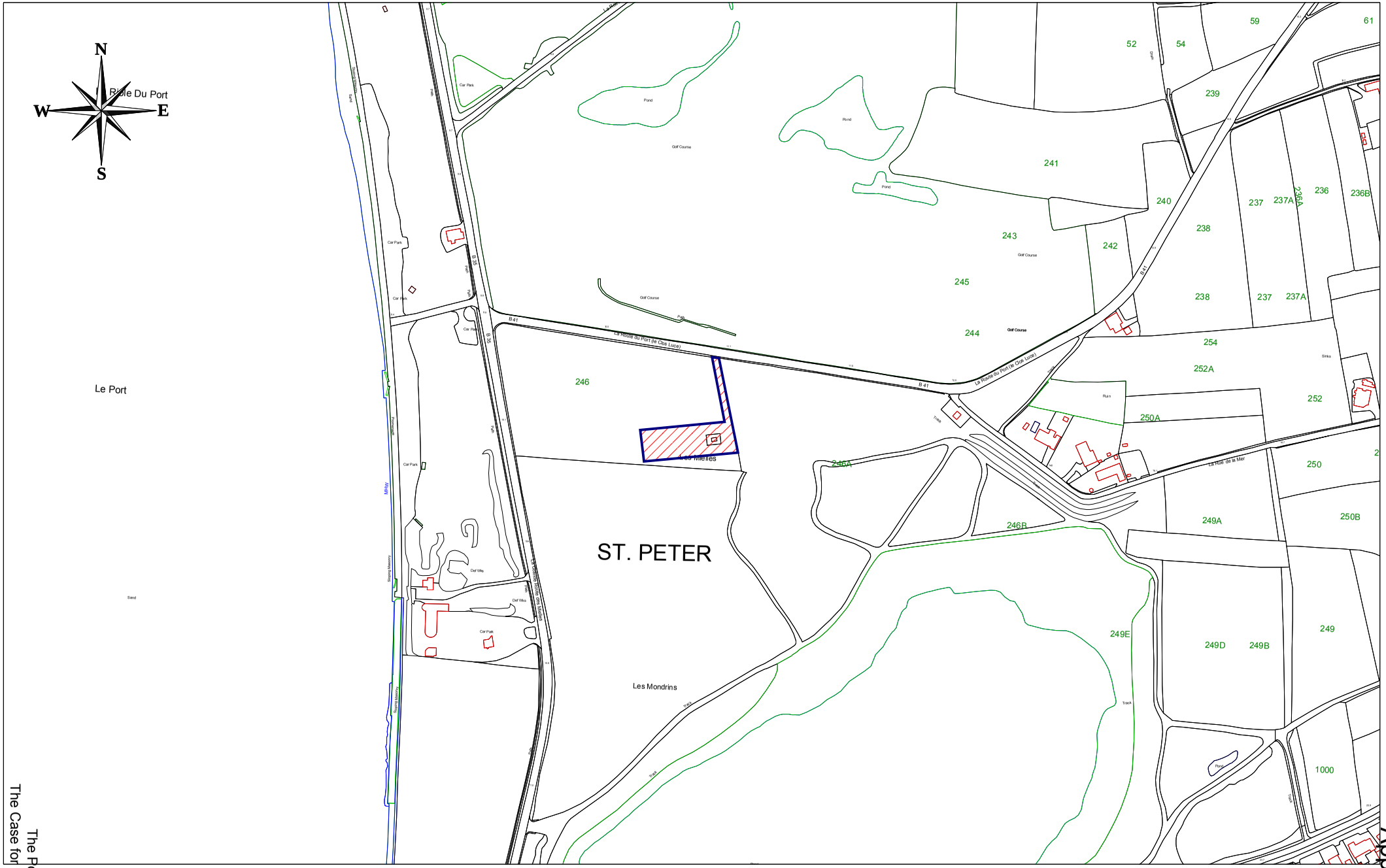

Appendix 9

The Ports of Jersey
The Case for Incorporation

Drawing No:
AIP010

Non-Directional Beacon, Field 246, Le Port, St Peter

Boundary Information Supplied by the States of Jersey Planning Office, but no responsibility can be accepted for error.

States of Jersey

COPYRIGHT STATES OF JERSEY

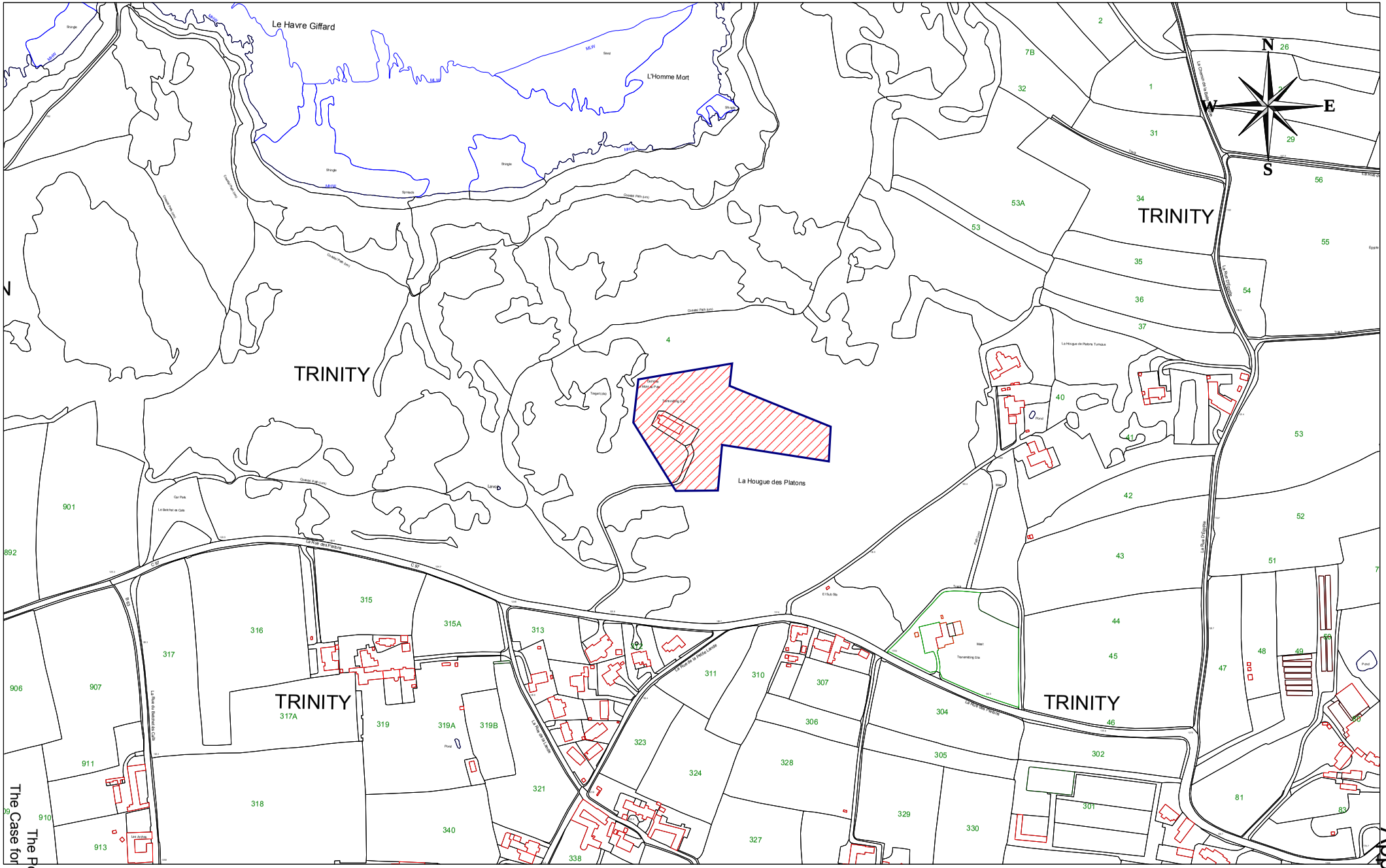

The Ports of Jersey
The Case for Incorporation

Drawing No:
AIP011

Les Platons Aeronautical Radar Station, Trinity

Boundary Information Supplied by the States of Jersey Planning Office, but no responsibility can be accepted for error.

States of Jersey

COPYRIGHT STATES OF JERSEY

Appendix 9

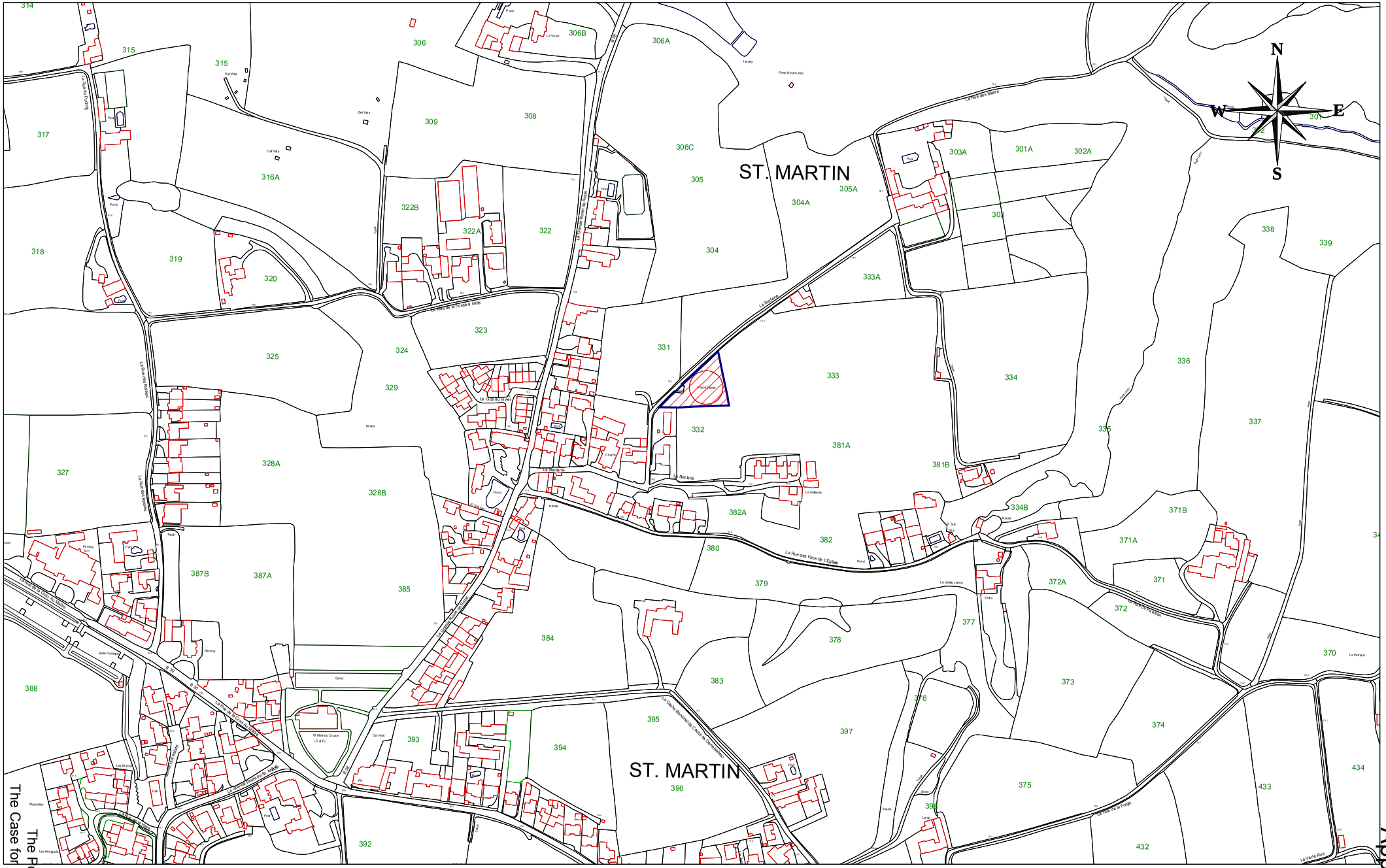
ST. MARTIN
ST. MARTIN
N
S
E
W
La Rue des Marais
La Rue des Vaux de L'Église
La Rue du Pont
La Rue des Bouleaux
La Rue des Ormes
La Rue des Sablons
La Rue des Ormes
La Rue des Sablons
La Rue du Pont de Grès
La Rue du Pont de Grès
La Rue du Pont de Grès

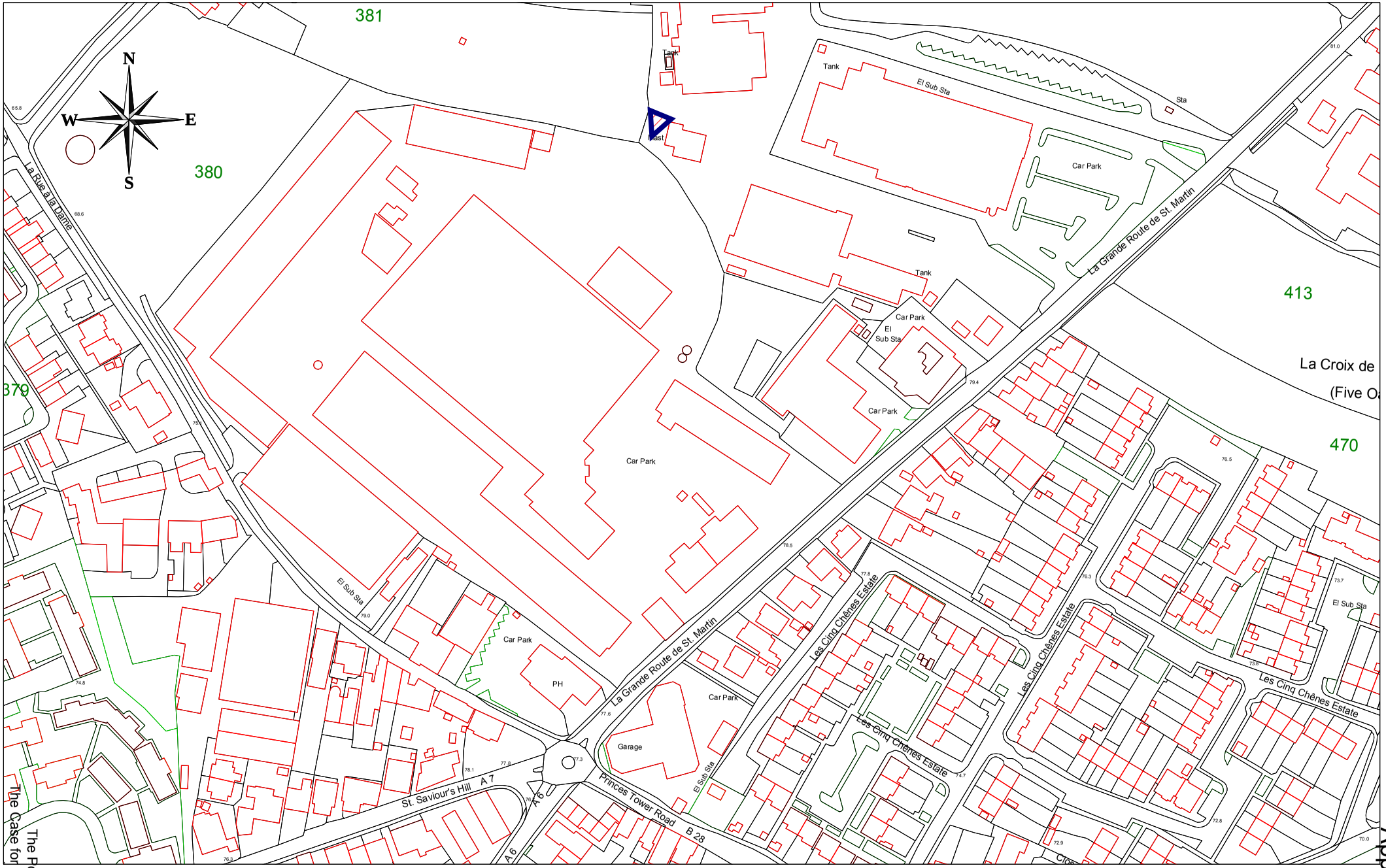

Drawing No:
AIP013

JT Five Oaks Engineering Centre Mast, St Saviour

Boundary Information Supplied by the States of Jersey Planning Office, but no responsibility can be accepted for error.

States of Jersey

COPYRIGHT STATES OF JERSEY

The Ports of Jersey
The Case for Incorporation

Appendix 9

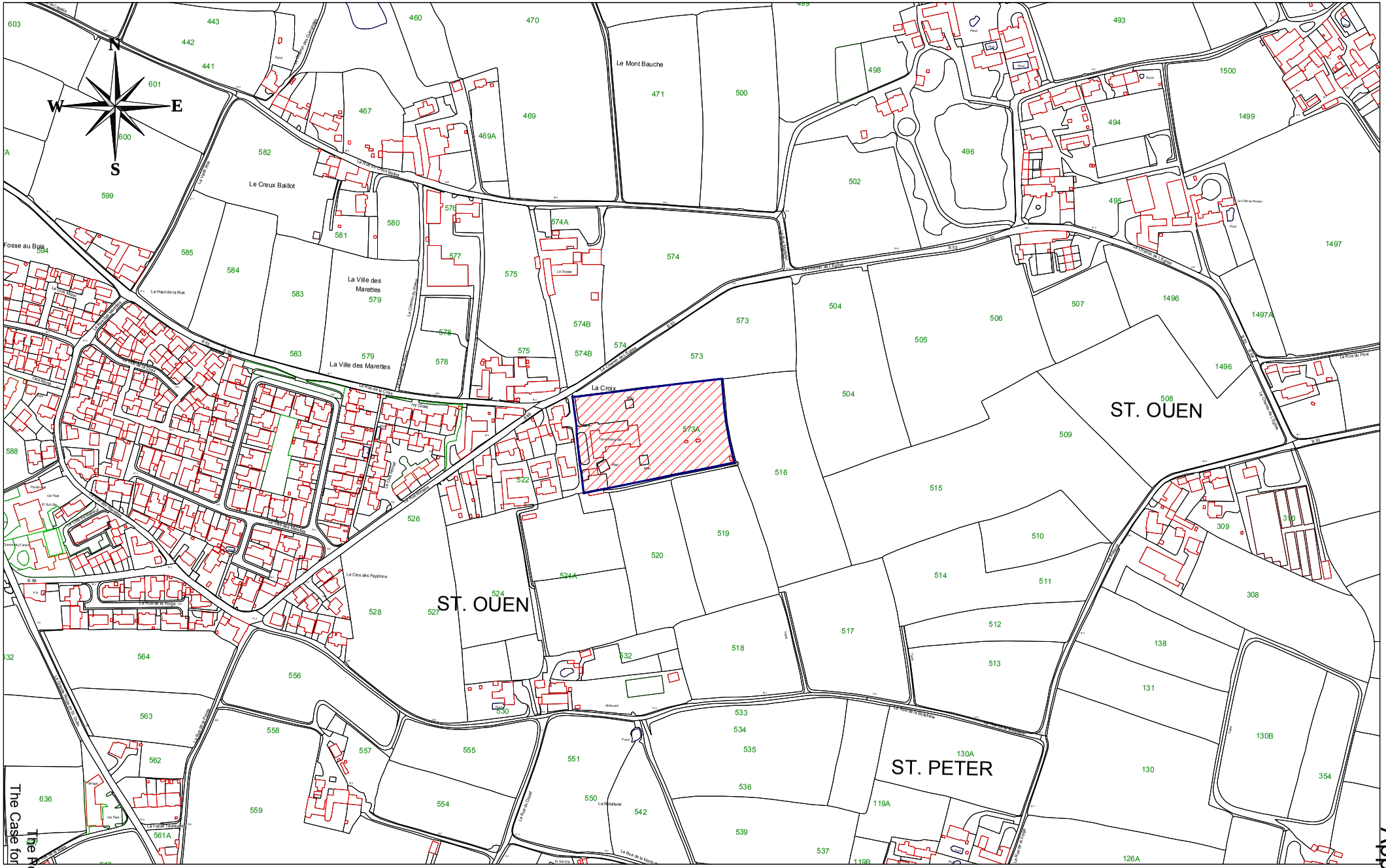
N
S
E
W
Le Mont Bauche
Le Creux Baillot
Fosse au Bois
La Ville des Marettes
La Croix
ST. OUEN
ST. PETER
Le Clos des Papillons
Le Chemin de l'Eglise
La Rue de la Mare de la Boulaye
La Rue du Douet
La Rue de la Mare de la Rue
La Rue de la Rue
La Rue de la Rue
La Rue

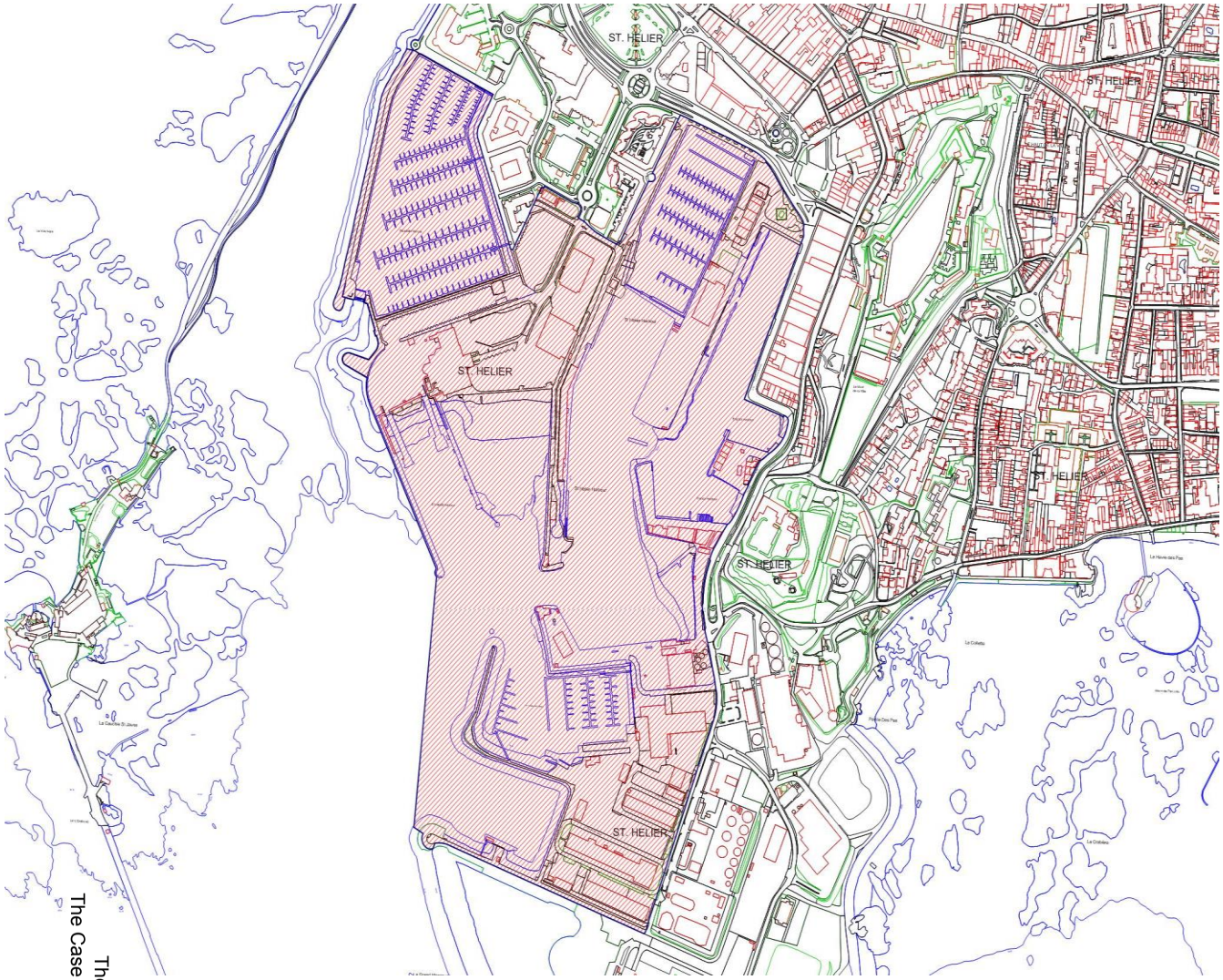

St Helier

- Elizabeth Harbour
- Elizabeth Marina
- Albert Pier
- New North Quay
- La Folie
- South Pier & Les Galots
- Victoria Pier
- La Collette (West of Spine Road)
- Fisherman's Quay
- Fuel Birth

These drawings are for illustration purposes only and do not represent the final conveyance or any agreements with JPH/ TTS.

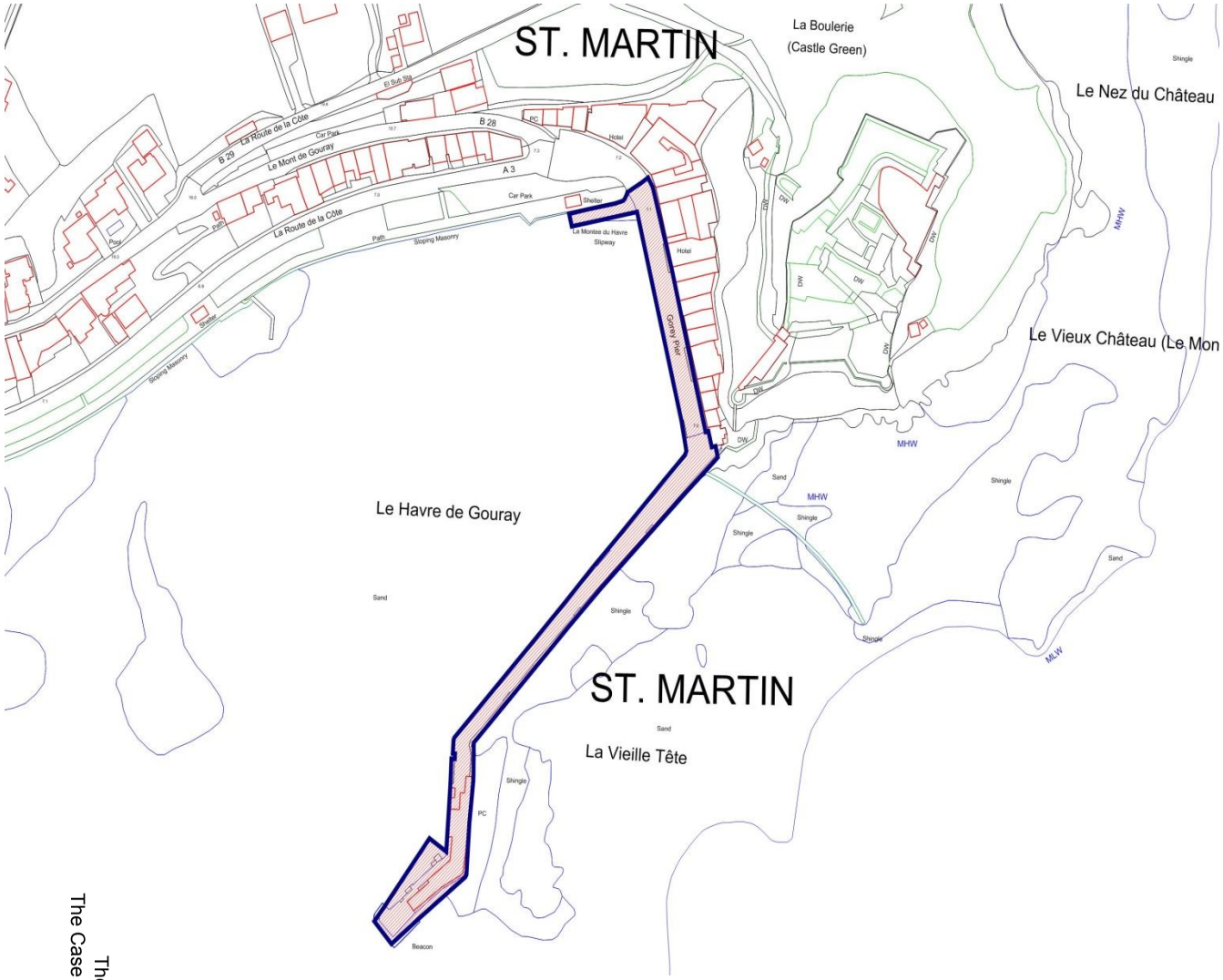

Gorey Pier & Harbour

These drawings are for illustration purposes only and do not represent the final conveyance or any agreements with JPH/ TTS.

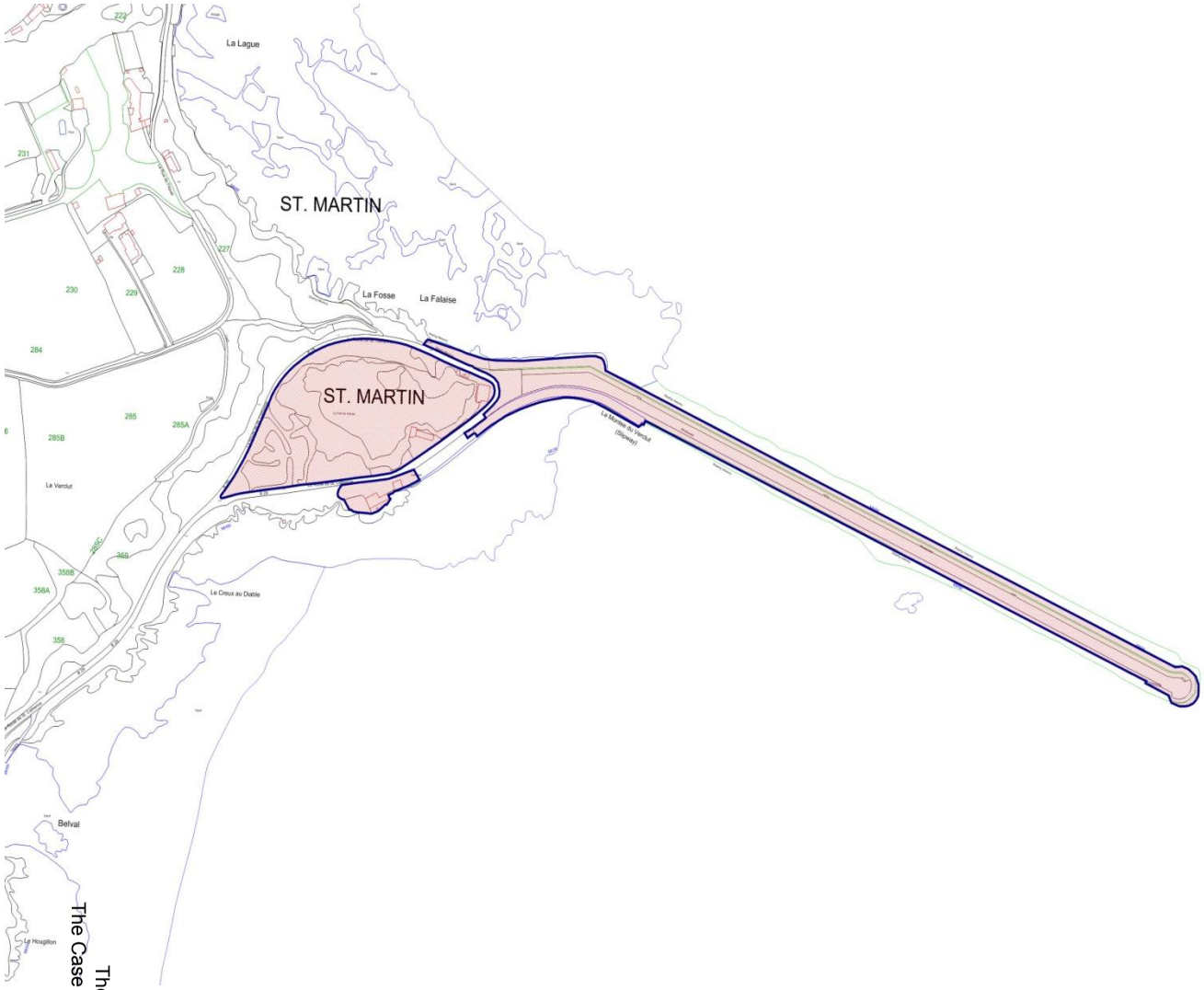

St Catherine

- St Catherines Sailing Club
- Canoe Club
- Breakwater Café
- Fishing Shop

These drawings are for illustration purposes only and do not represent the final conveyance or any agreements with JPH/ TTS.

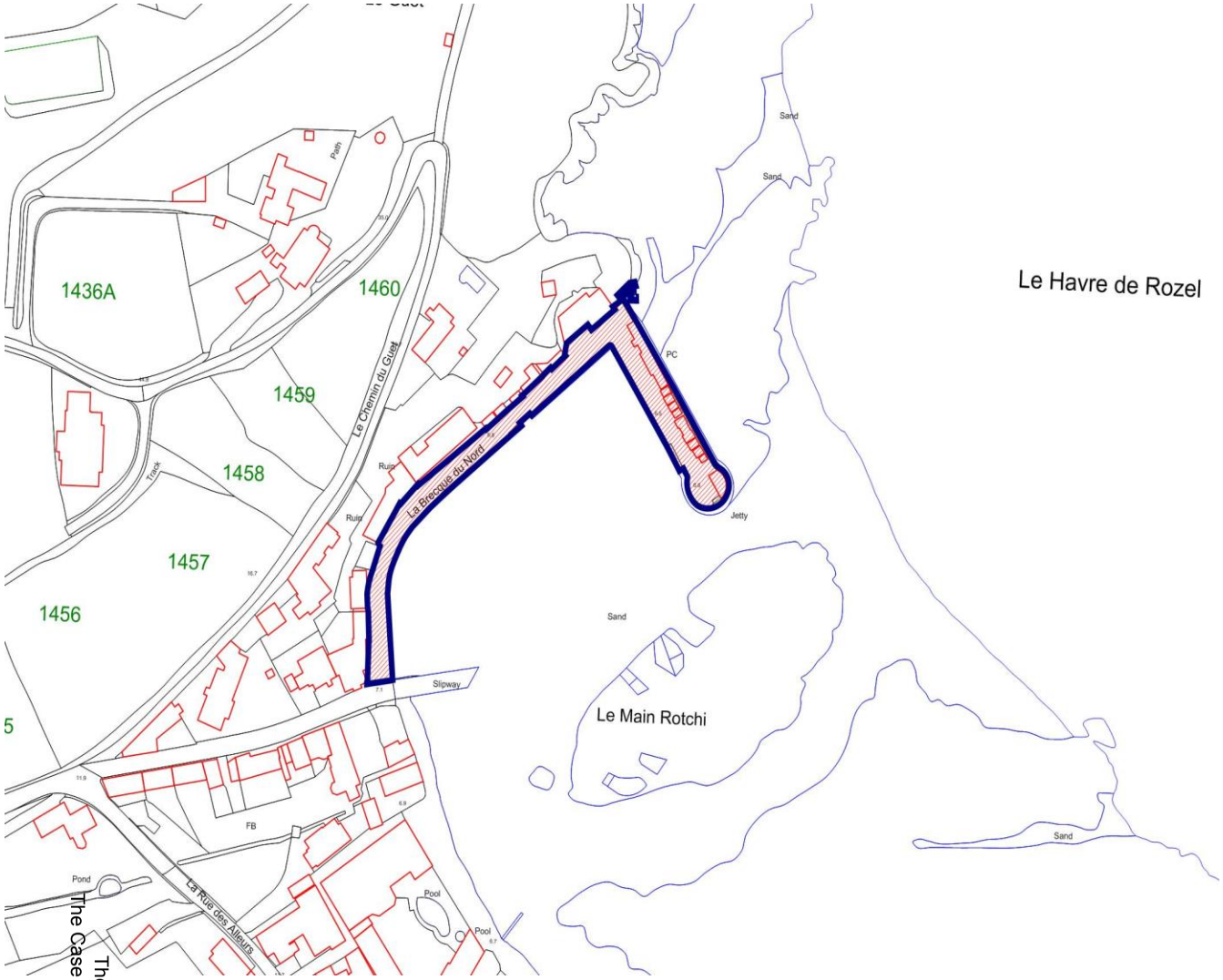

Rozel Harbour & Pier

- Including all Barracques
- Hungry Man Cafe

These drawings are for illustration purposes only and do not represent the final conveyance or any agreements with JPH/ TTS.

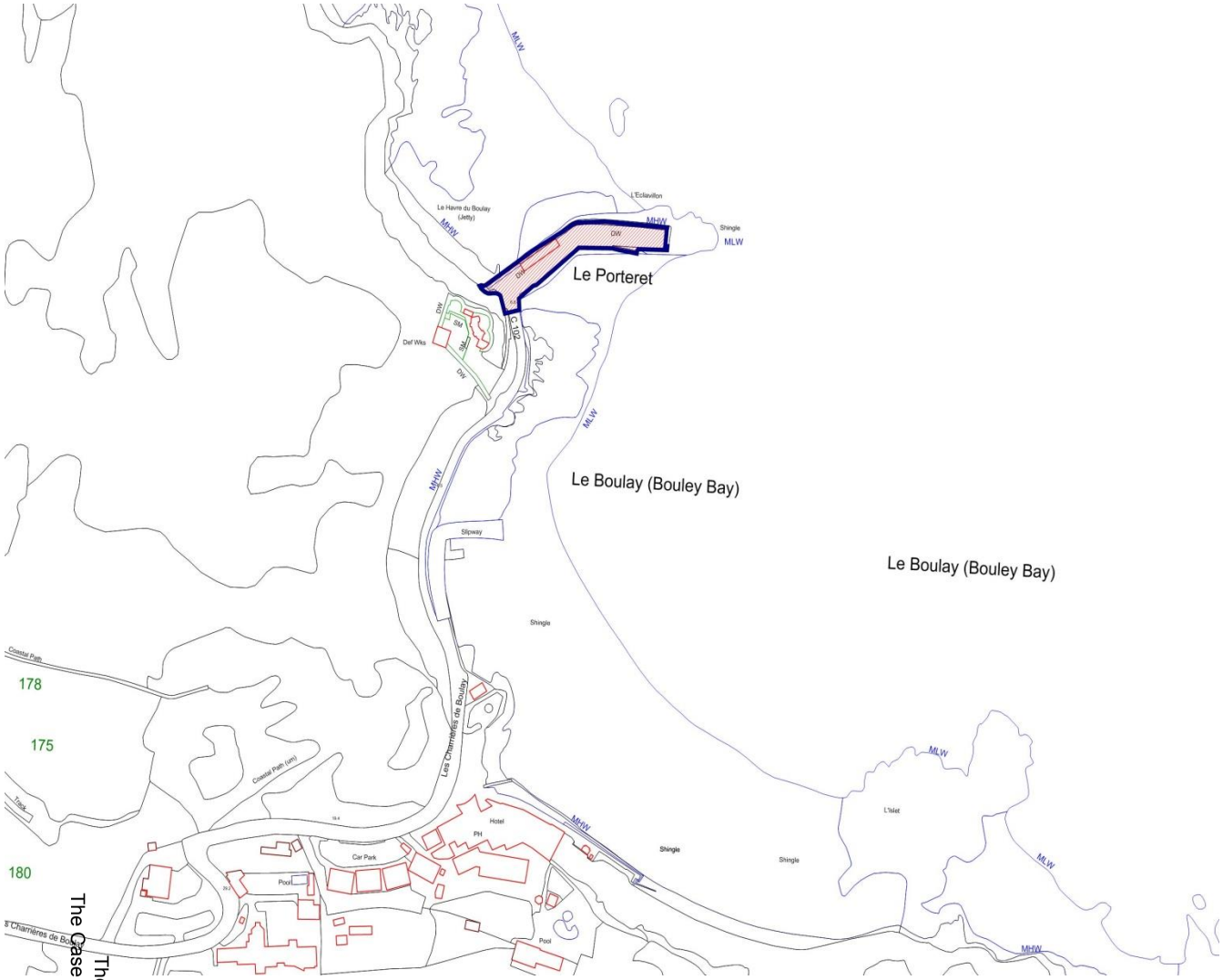

Bouley Bay Harbour & Pier

- Including all Barracques

These drawings are for illustration purposes only and do not represent the final conveyance or any agreements with JPH/ TTS.

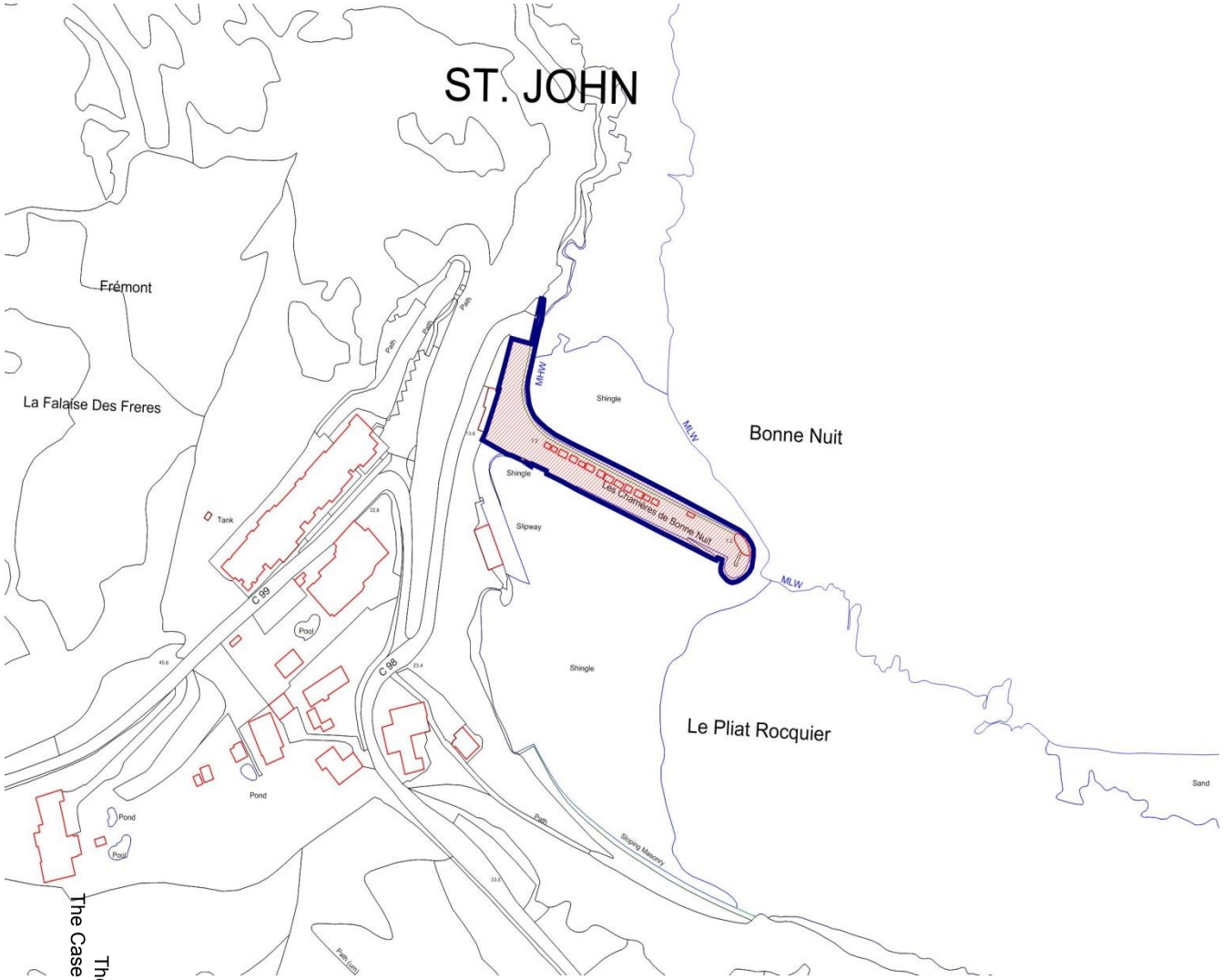

Bonne Nuit Harbour & Pier

- Including all Barracques and slipway

These drawings are for illustration purposes only and do not represent the final conveyance or any agreements with JPH/ TTS.

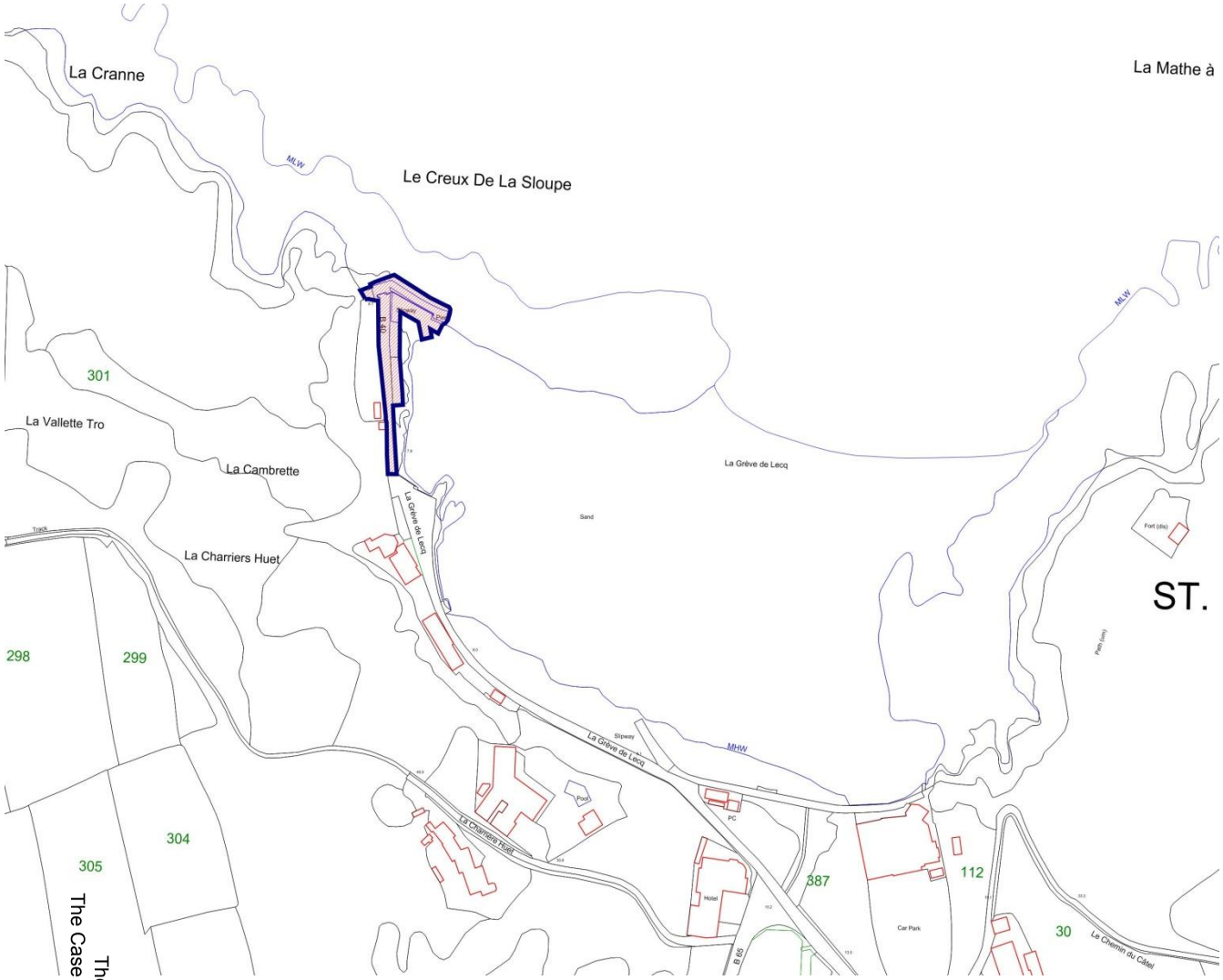

Greve De Lecq Harbour & Pier

- Including all Barracques and boat storage area

These drawings are for illustration purposes only and do not represent the final conveyance or any agreements with JPH/ TTS.

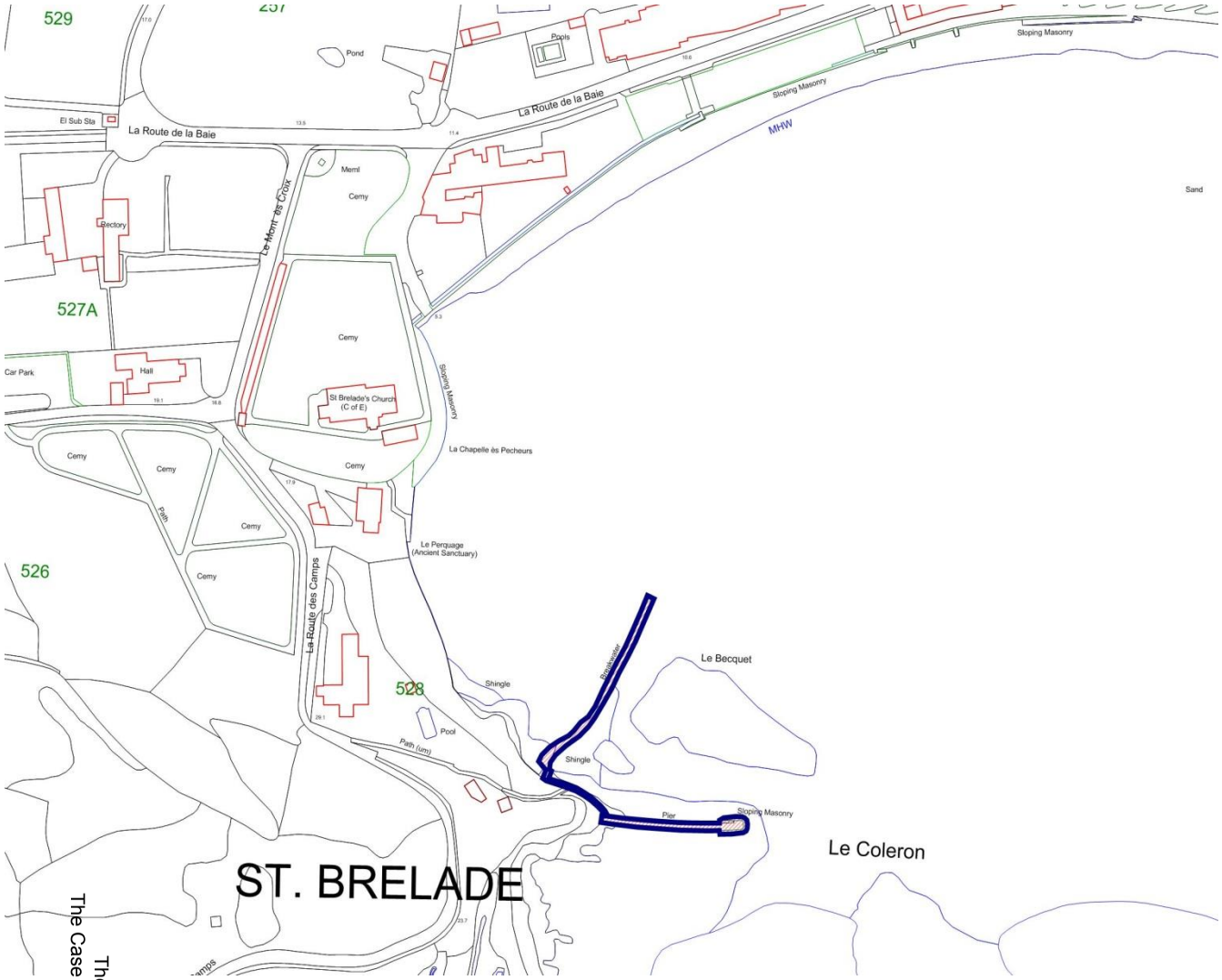

St Brelade Pier & Rock Mole

These drawings are for illustration purposes only and do not represent the final conveyance or any agreements with JPH/ TTS.

St Aubins Fort Pier & 2m Strip (Harbour)

- Nortt Side Boat House

These drawings are for illustration purposes only and do not represent the final conveyance or any agreements with JPH/ TTS.

Sorel Point Light House

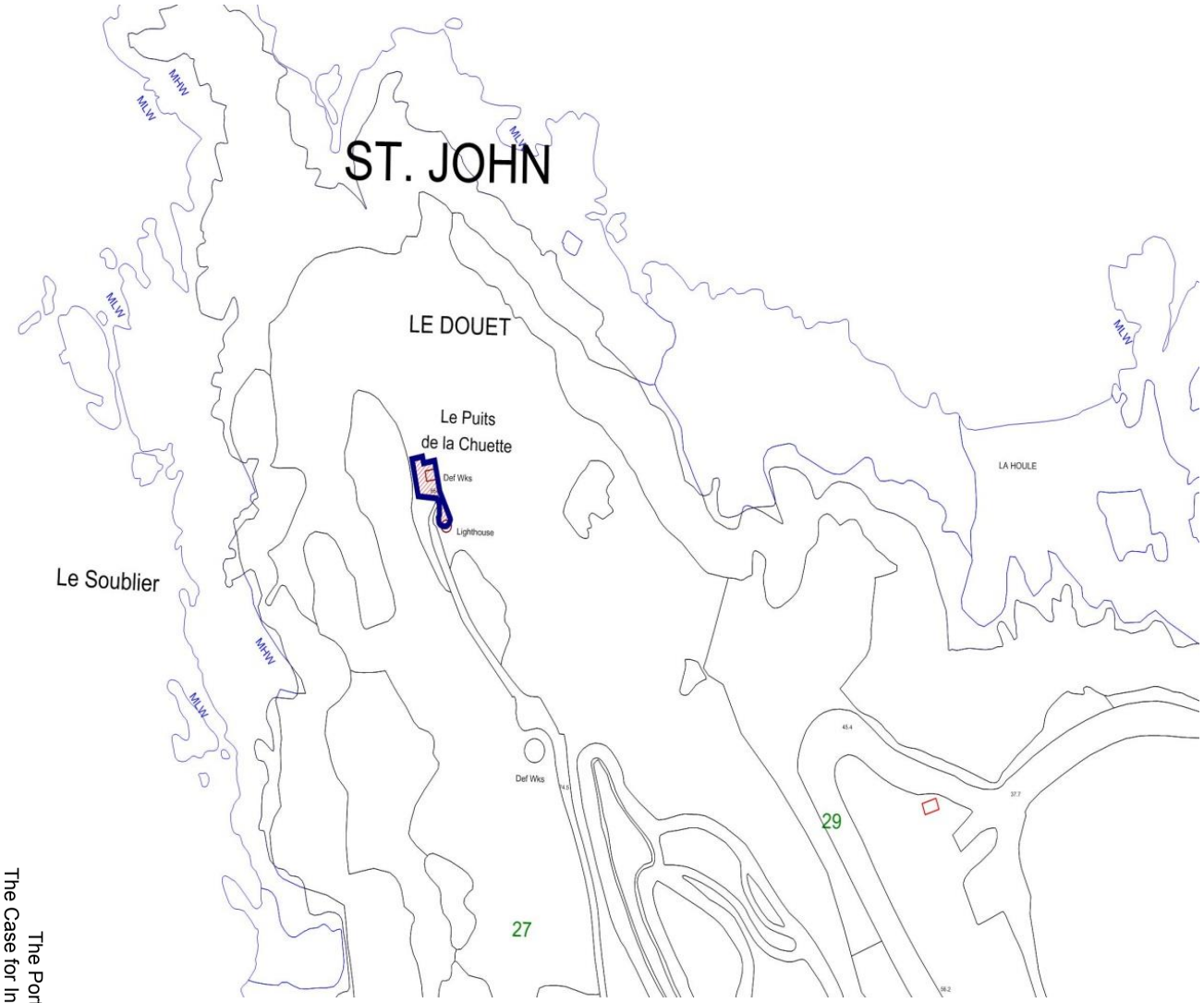

These drawings are for illustration purposes only and do not represent the final conveyance or any agreements with JPH/ TTS.

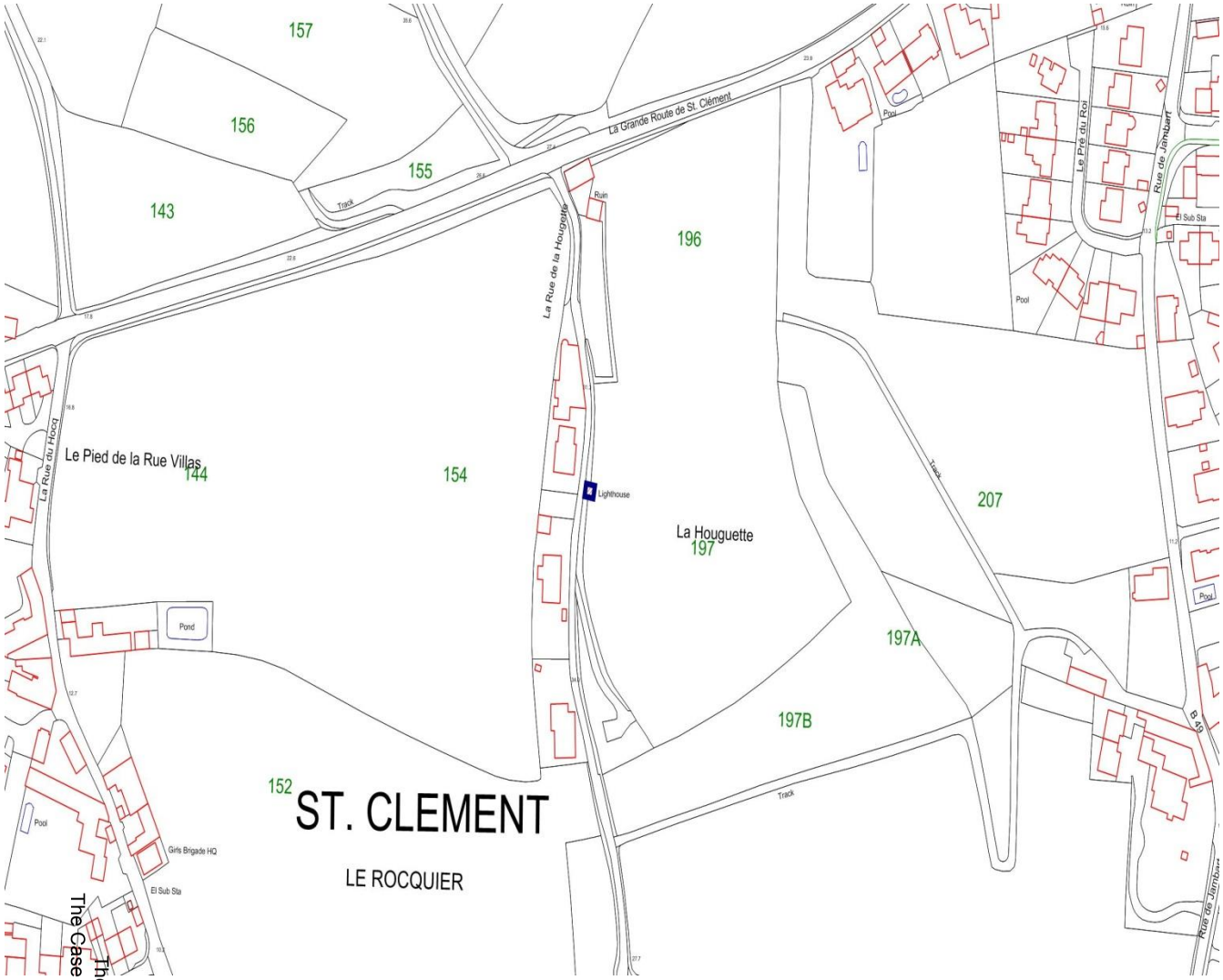

Mont Ube Light

These drawings are for illustration purposes only and do not represent the final conveyance or any agreements with JPH/ TTS.

La Rocque Harbour & Pier

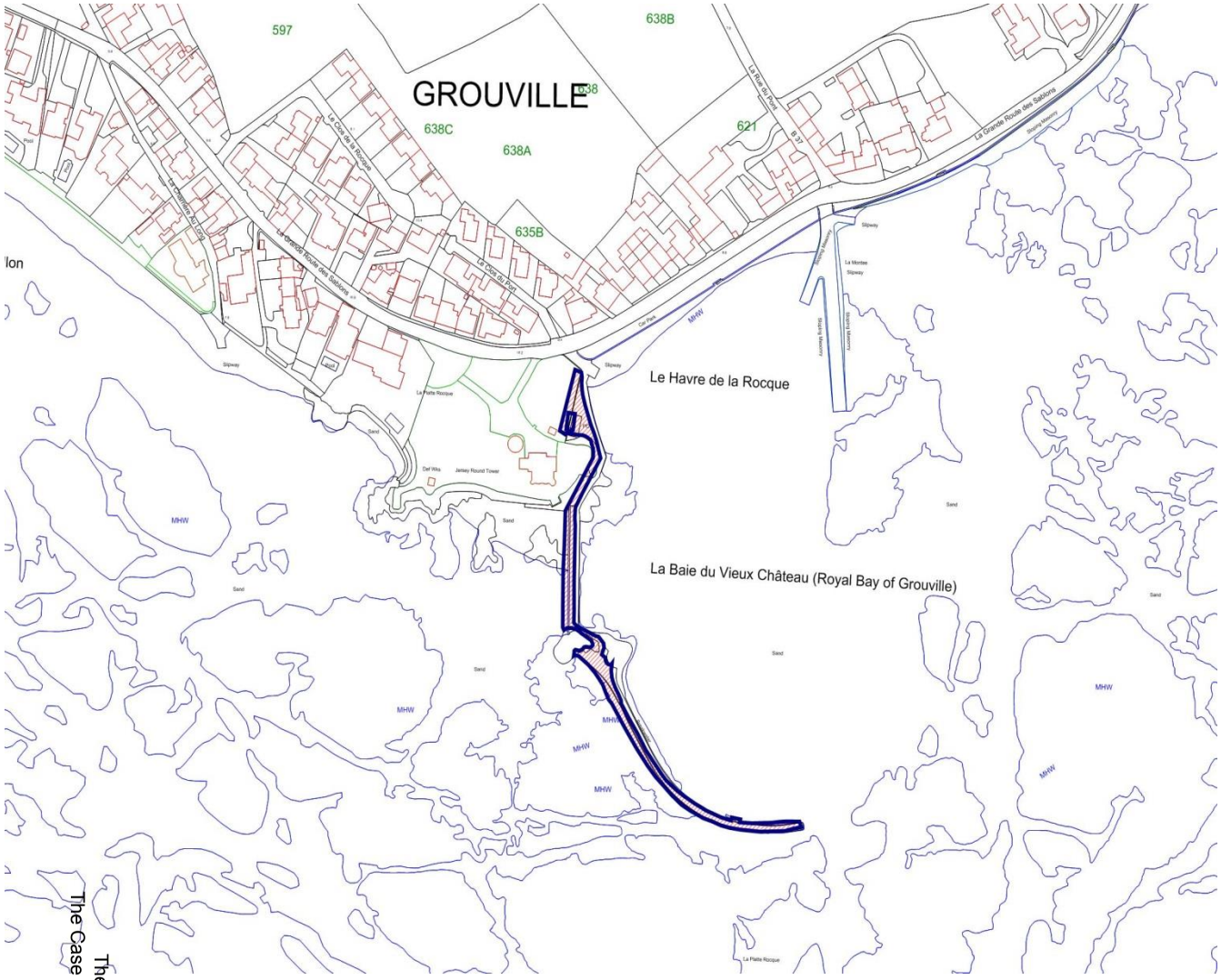

These drawings are for illustration purposes only and do not represent the final conveyance or any agreements with JPH/ TTS.

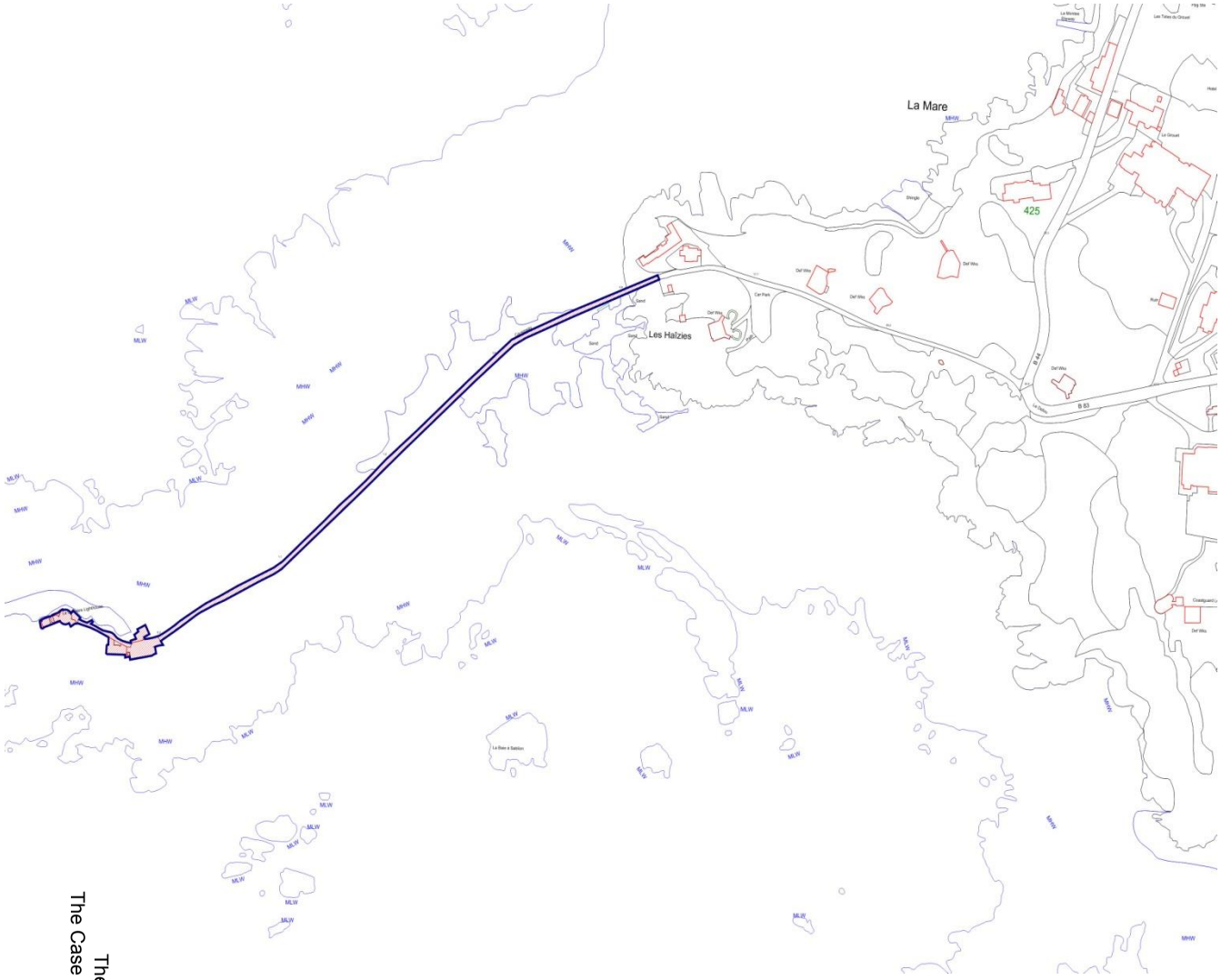

Corbiere Lighthouse

These drawings are for illustration purposes only and do not represent the final conveyance or any agreements with JPH/ TTS.

Noirmont

Noirmont Lighthouse

These drawings are for illustration purposes only and do not represent the final conveyance or any agreements with JPH/ TTS.

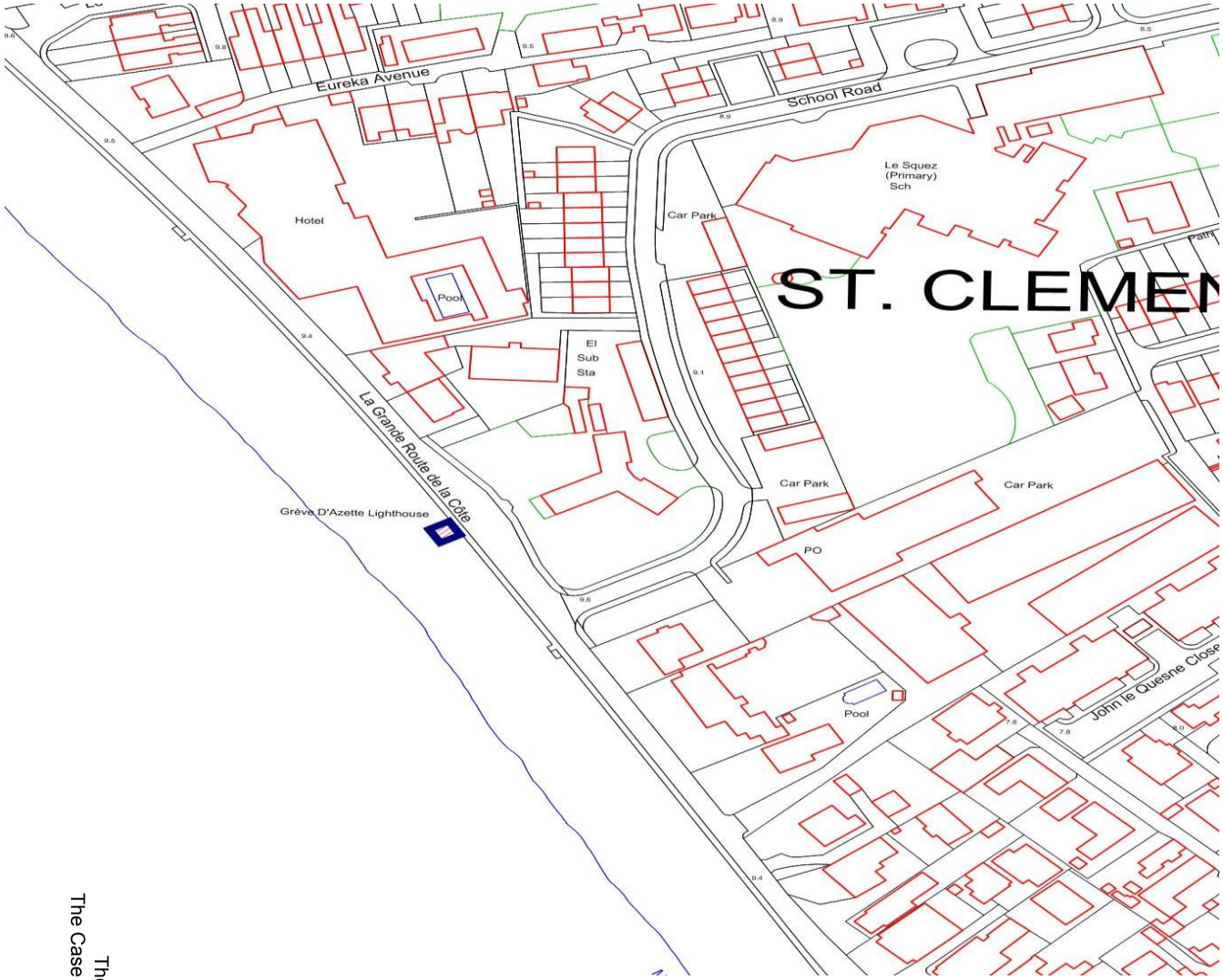

Greve D'Azette Light

These drawings are for illustration purposes only and do not represent the final conveyance or any agreements with JPH/ TTS.