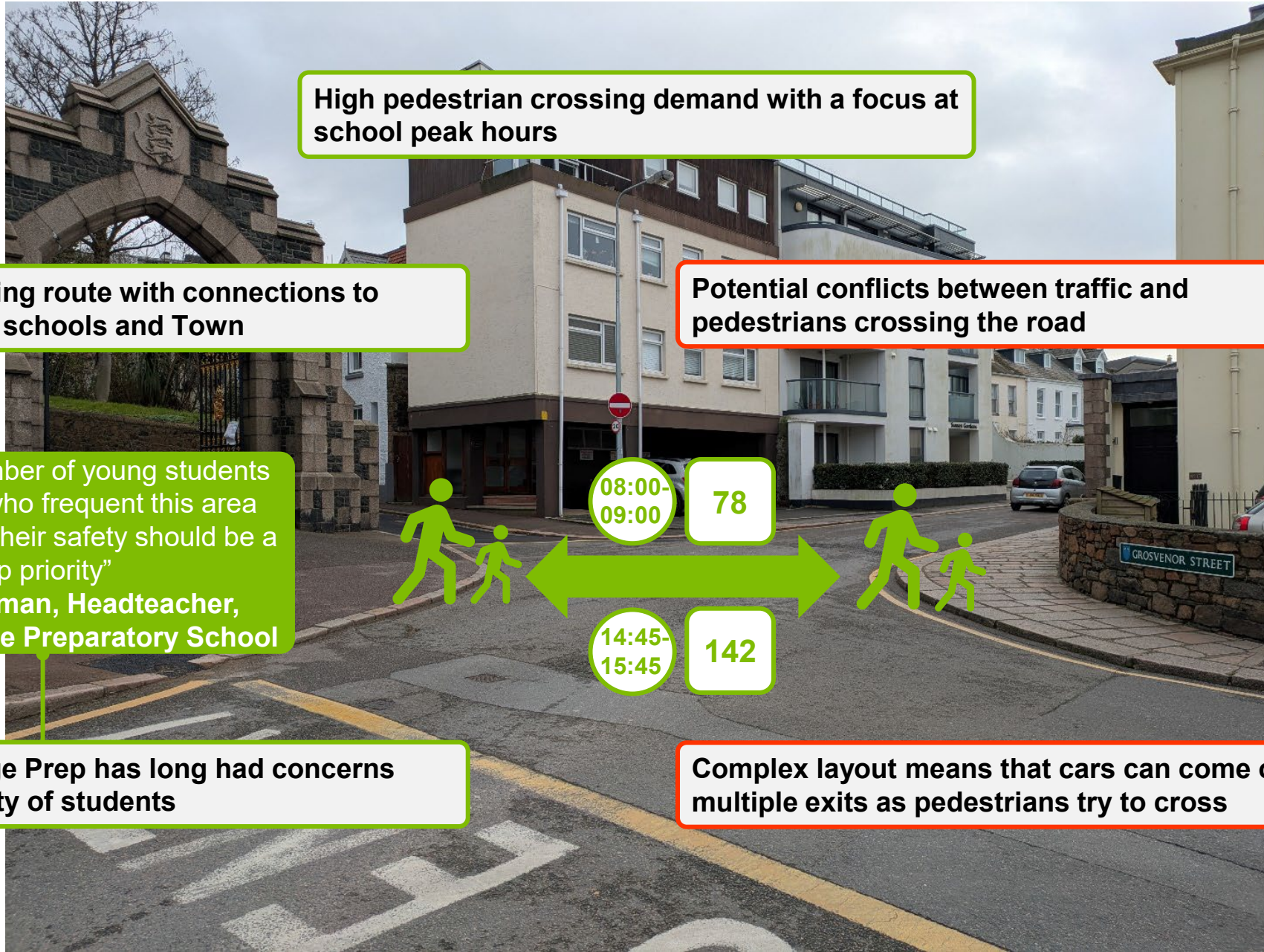




Bagatelle Safer Routes to School – Clarence Road Scheme Drivers and Data Summary



Clarence Road – Scheme Drivers

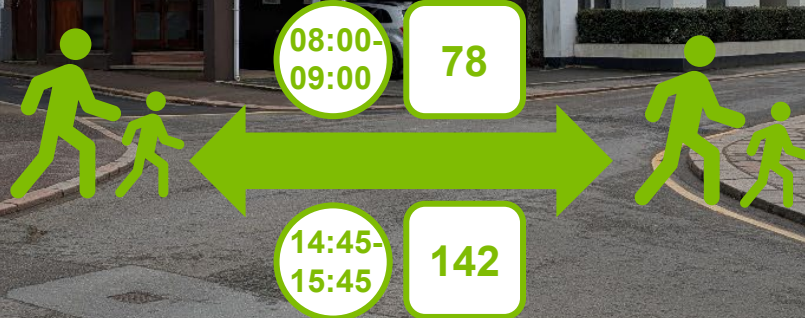


High pedestrian crossing demand with a focus at school peak hours

Strategic walking route with connections to Bagatelle area schools and Town

Potential conflicts between traffic and pedestrians crossing the road

“Given the number of young students and families who frequent this area daily, ensuring their safety should be a top priority”
Daniel Pateman, Headteacher,
Victoria College Preparatory School



Victoria College Prep has long had concerns about the safety of students

Complex layout means that cars can come out of multiple exits as pedestrians try to cross

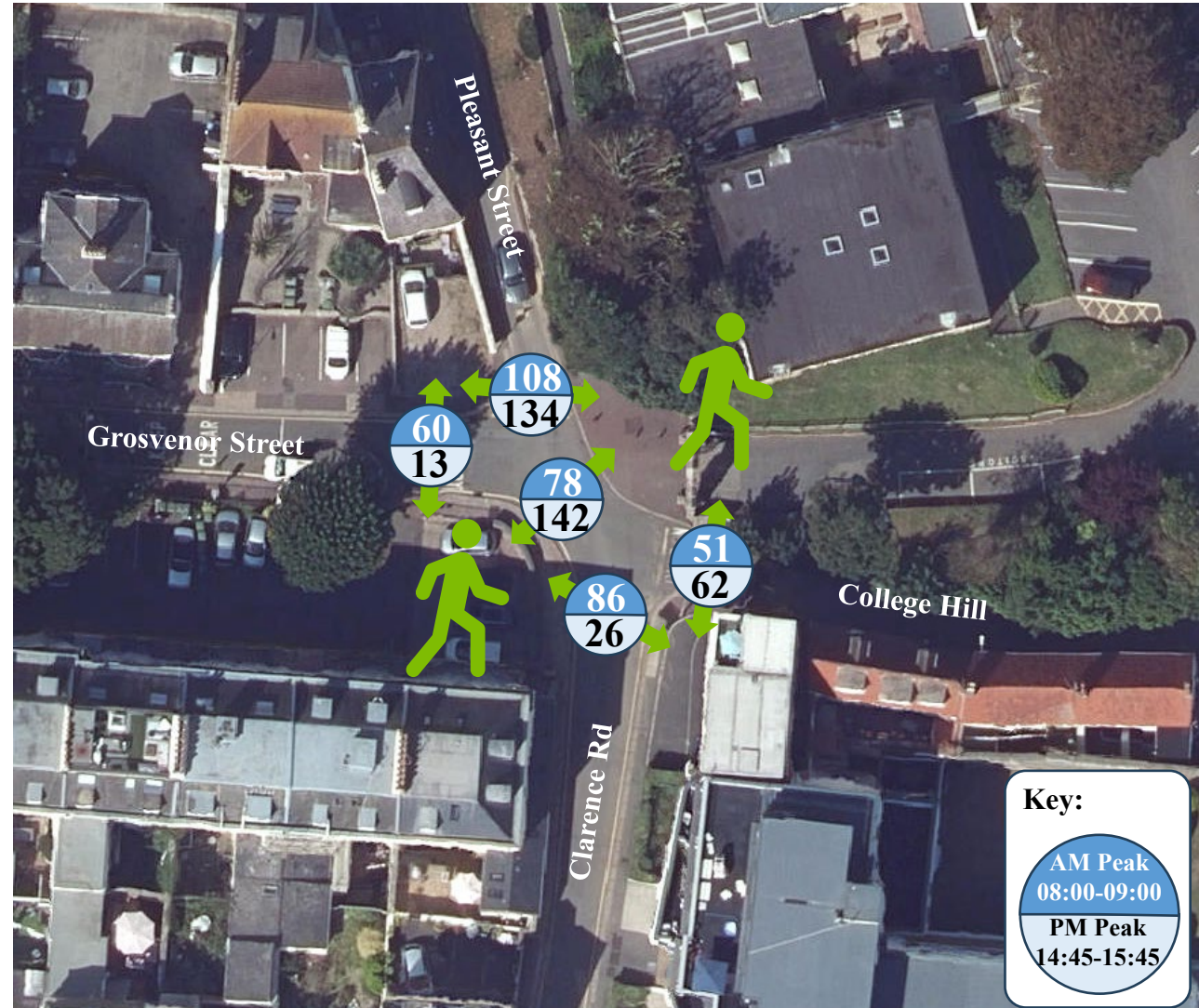


Clarence Road – Pedestrian Crossing Analysis, 13th November 2024



A pre-trial pedestrian count survey was carried out during the school AM (08:00-09:00) and PM (14:45-15:45) peak periods. This was carried out to inform the scheme proposal and provide before scheme data.

A further pedestrian count survey will be carried out for the equivalent period during the trial



Clarence Road – Vehicle Counts, 13th November 2024



Motor vehicle surveys were carried out, and the results presented include the school AM (08:00-09:00) and PM (14:45-15:45) peak periods. These were carried out to inform the scheme proposals and to provide before scheme data.

Further motor vehicle surveys will be carried during the trial

