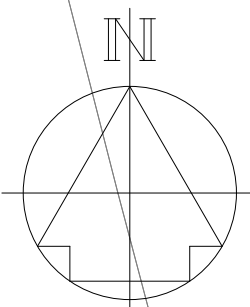


# PHASE 4 DIVERSION ROUTE




DWG NO.  
1194603-GOJ-XX-XX-DR-LW-004

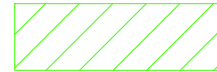
GOVERNMENT OF JERSEY  
COPYRIGHT.

INFORMATION HAS BEEN  
PROVIDED FROM DATA  
CURRENTLY AVAILABLE AND IS  
THEREFORE NOT NECESSARILY  
COMPREHENSIVE.

ROAD CLOSURES OF WORKING  
AREAS 4A AND 4B WILL BE  
CARRIED OUT DURING  
SEPARATE PERIODS WITH TWO  
WAY TRAFFIC FLOW IN PLACE  
TO ENSURE ACCESS TO ALL  
PROPERTIES AND THE CAR  
PARK IS MAINTAINED

LEGEND

 ROAD CLOSURE  
WORKING AREA 4A

 ROAD CLOSURE  
WORKING AREA 4B

© GOVERNMENT OF JERSEY.  
DO NOT SCALE OFF DRAWING.



**INFRASTRUCTURE  
AND ENVIRONMENT**

**DRAINAGE  
INFRASTRUCTURE**

P.O. BOX 412  
BERESFORD HOUSE  
BELLOZANNE ROAD  
ST HELIER  
JERSEY  
JE4 8UY

TEL: 01534 445509

DWG TITLE

**ST PETER NETWORK  
UPGRADES  
TRAFFIC MANAGEMENT  
DIVERSIONS PHASE 4**

DRAWN BY LW PROJECTS	DATE JULY 2025
SCALE NTS	SHEET SIZE A1
DWG NO. 1194603-GOJ-XX-XX-DR-LW-004	
SHEET NO. 1 of 1	REVISION 01

FILE PATH:

ROAD CLOSURES OF WORKING  
AREAS 4A AND 4B WILL BE CARRIED OUT  
DURING SEPARATE PERIODS WITH TWO  
WAY TRAFFIC FLOW IN PLACE TO  
ENSURE ACCESS TO ALL PROPERTIES  
AND THE CAR PARK IS MAINTAINED

CAR PARK  
(ACCESS MAINTAINED  
AT ALL TIMES)

CO-OP

ST  
PETER'S  
PARISH  
HALL

LA GRANDE PIECE

LA GRANDE ROUTE DE SAINT-PIERRE

LA PETITE RUE DE L'EGLISE

LA ROUTE DU MANOIR

LA ROUTE DE BEAUMONT

RUE DE L'EGLISE

LA RUE DES FOSSES

RUE DE L'EGLISE

LA PETITE RUE DES FOSSES

LA RUE DU PRESBYTERE

ROAD  
CLOSED  
ACCESS  
ONLY

ROAD  
CLOSED  
ACCESS  
ONLY

4A

4B