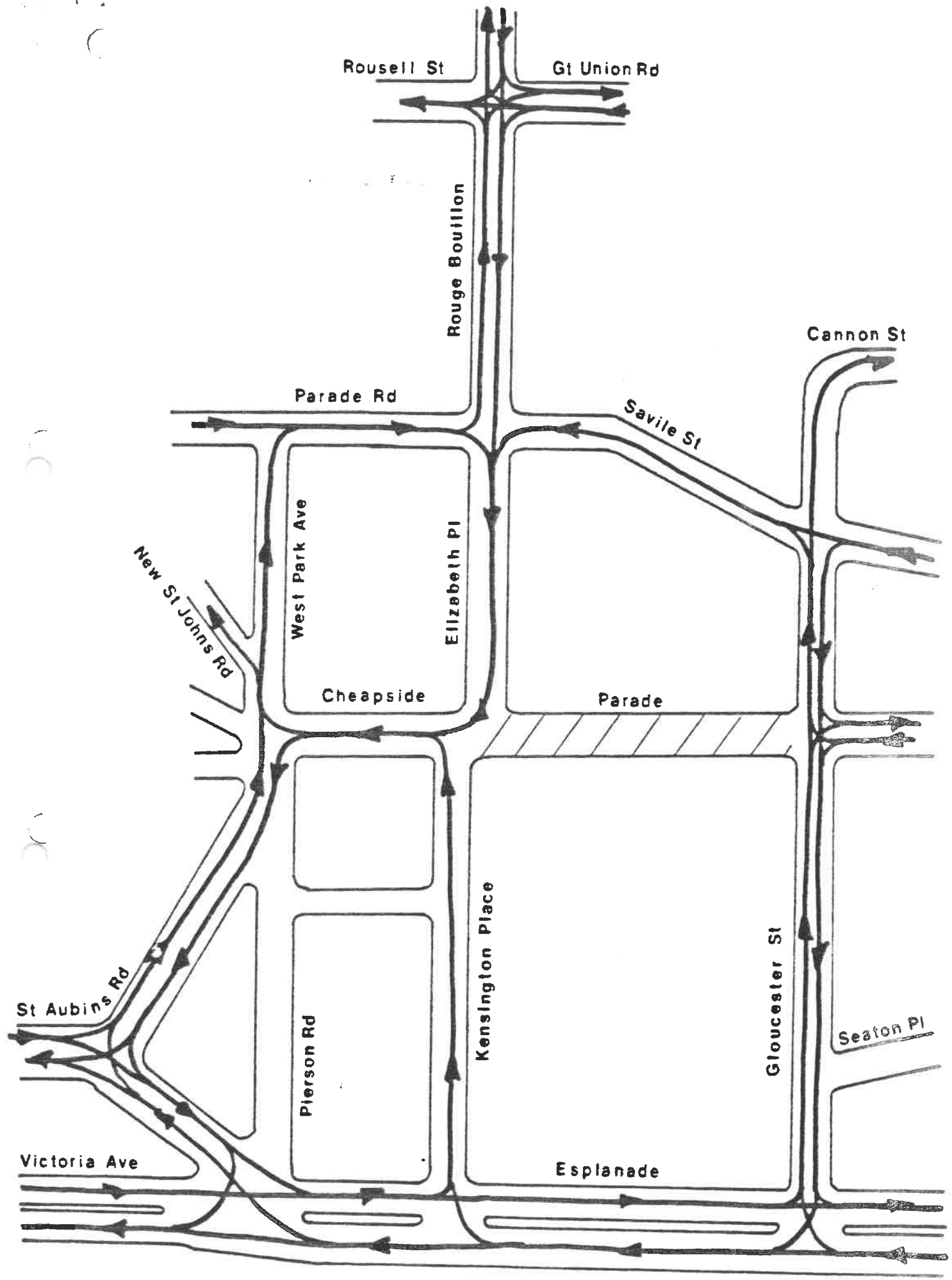


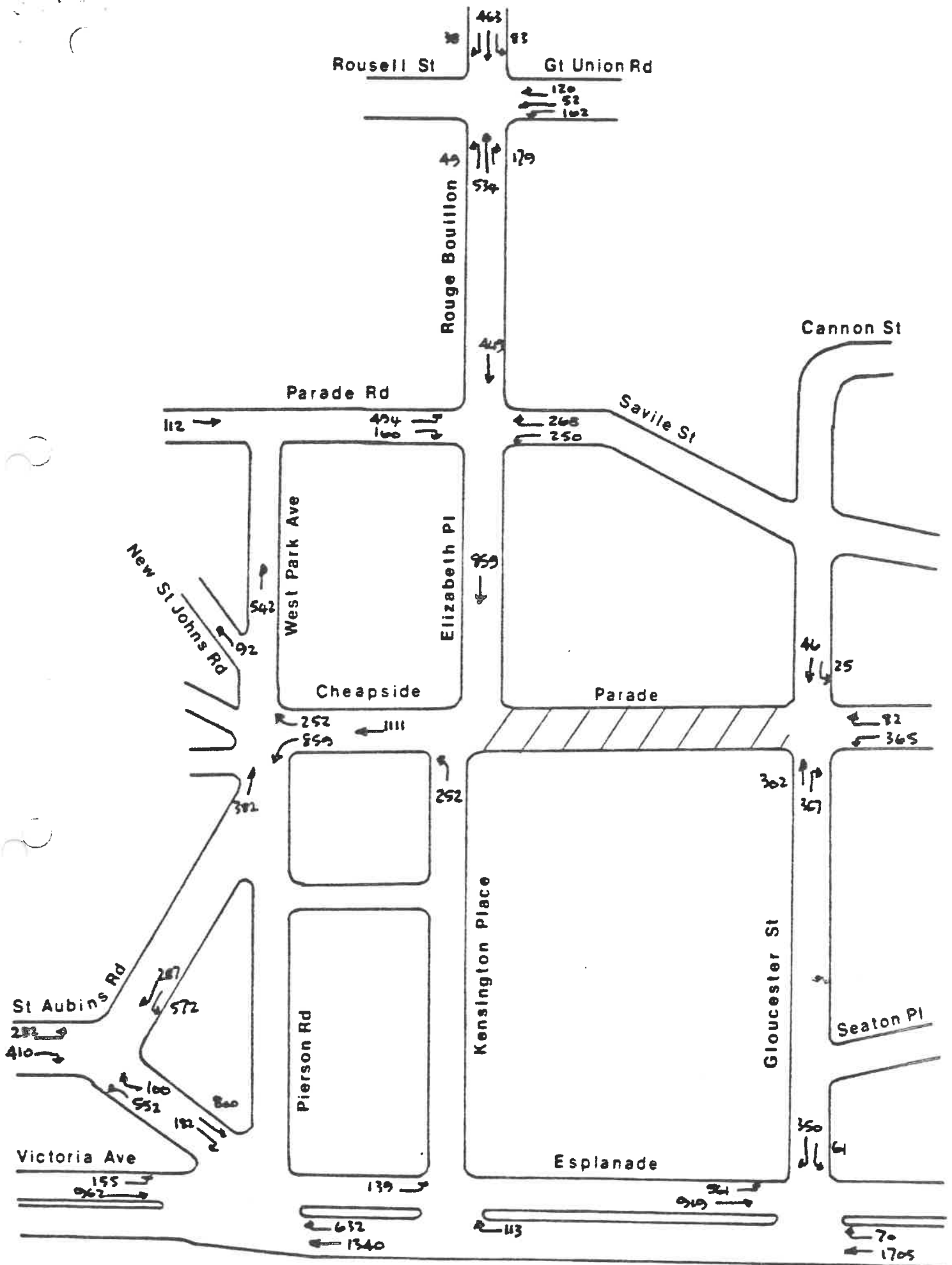
ALTERNATIVE A (Reassigned traffic flows P.M. Peak)

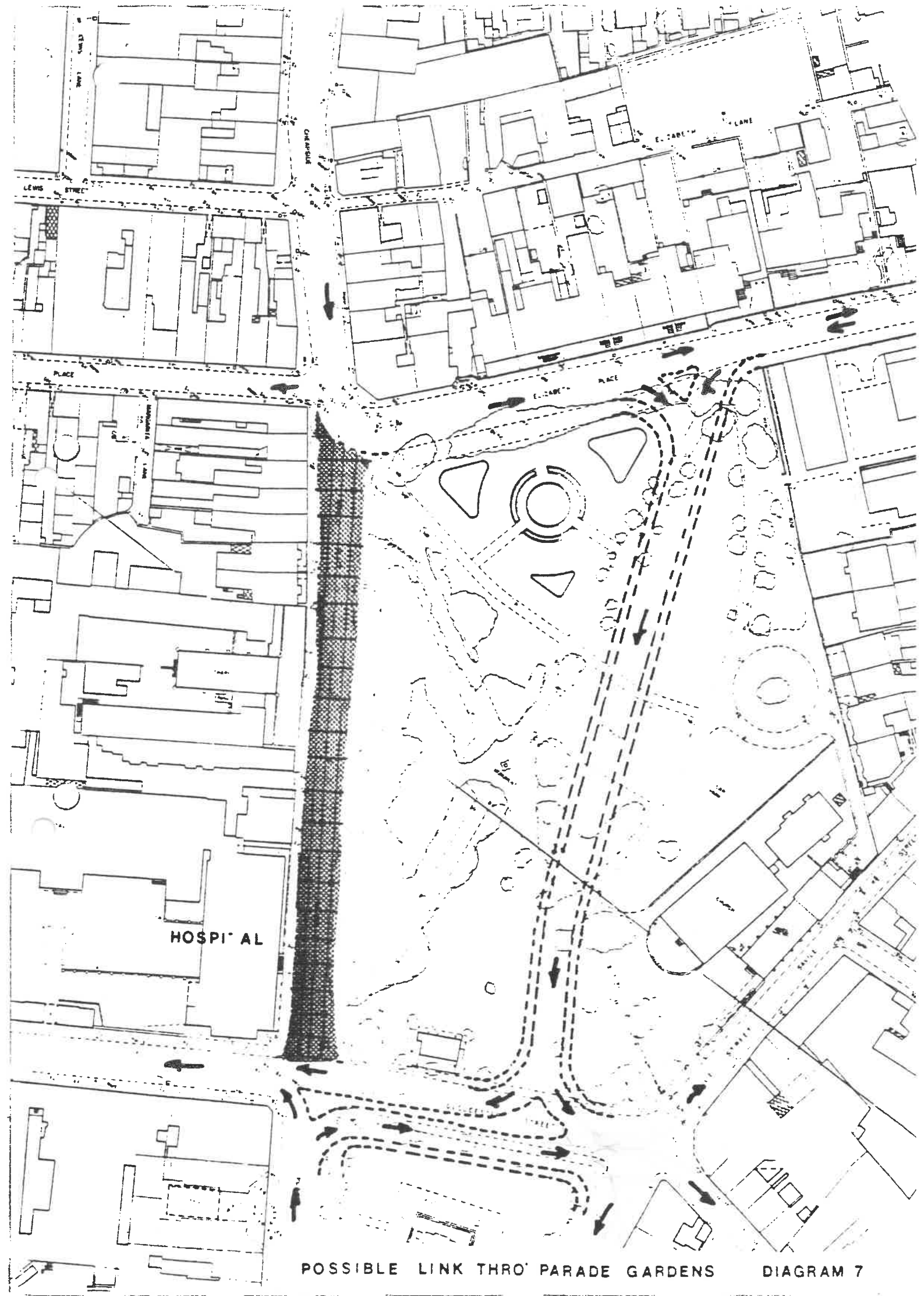
DIAGRAM 4



ALTERNATIVE B

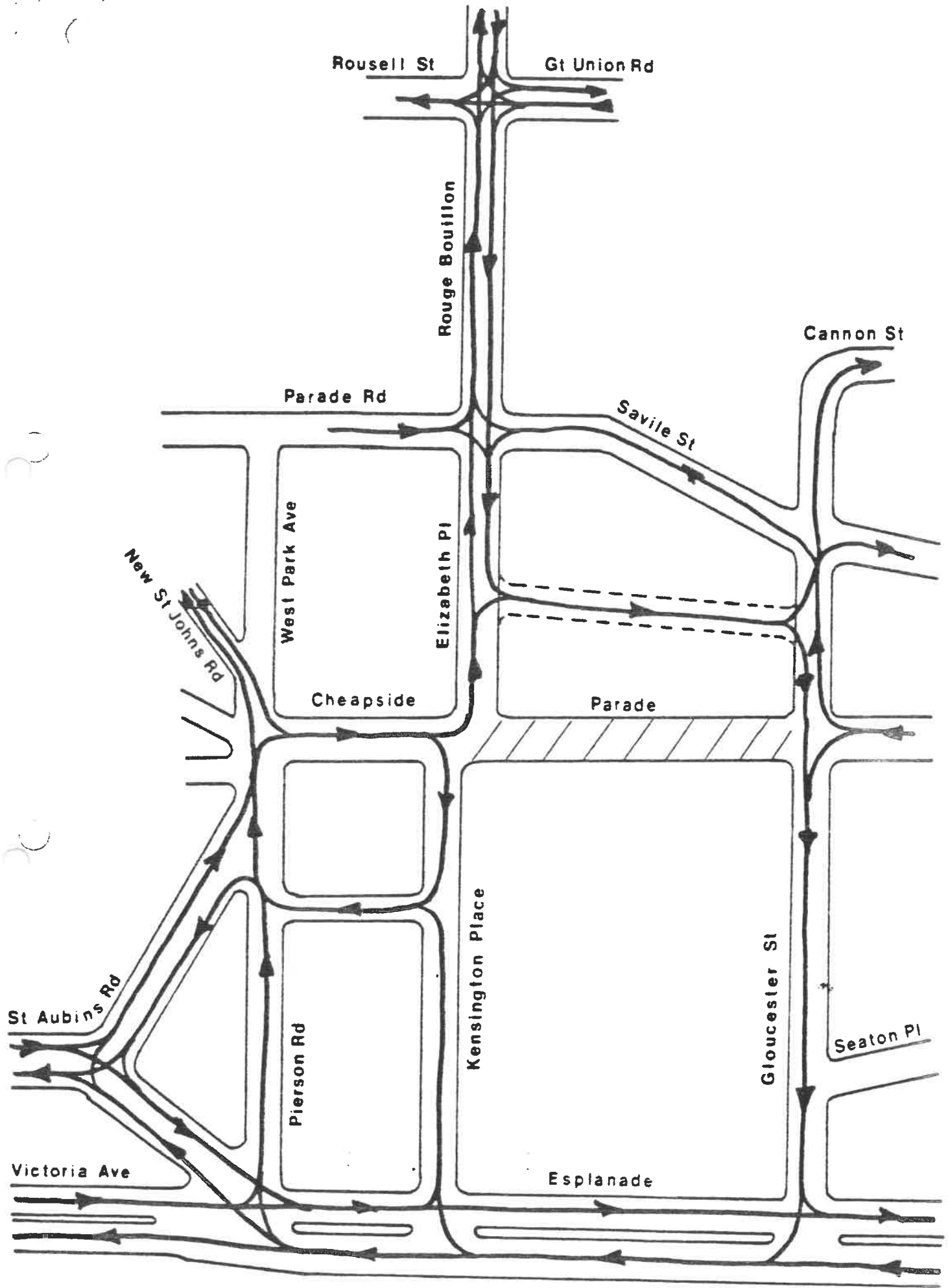
DIAGRAM 5

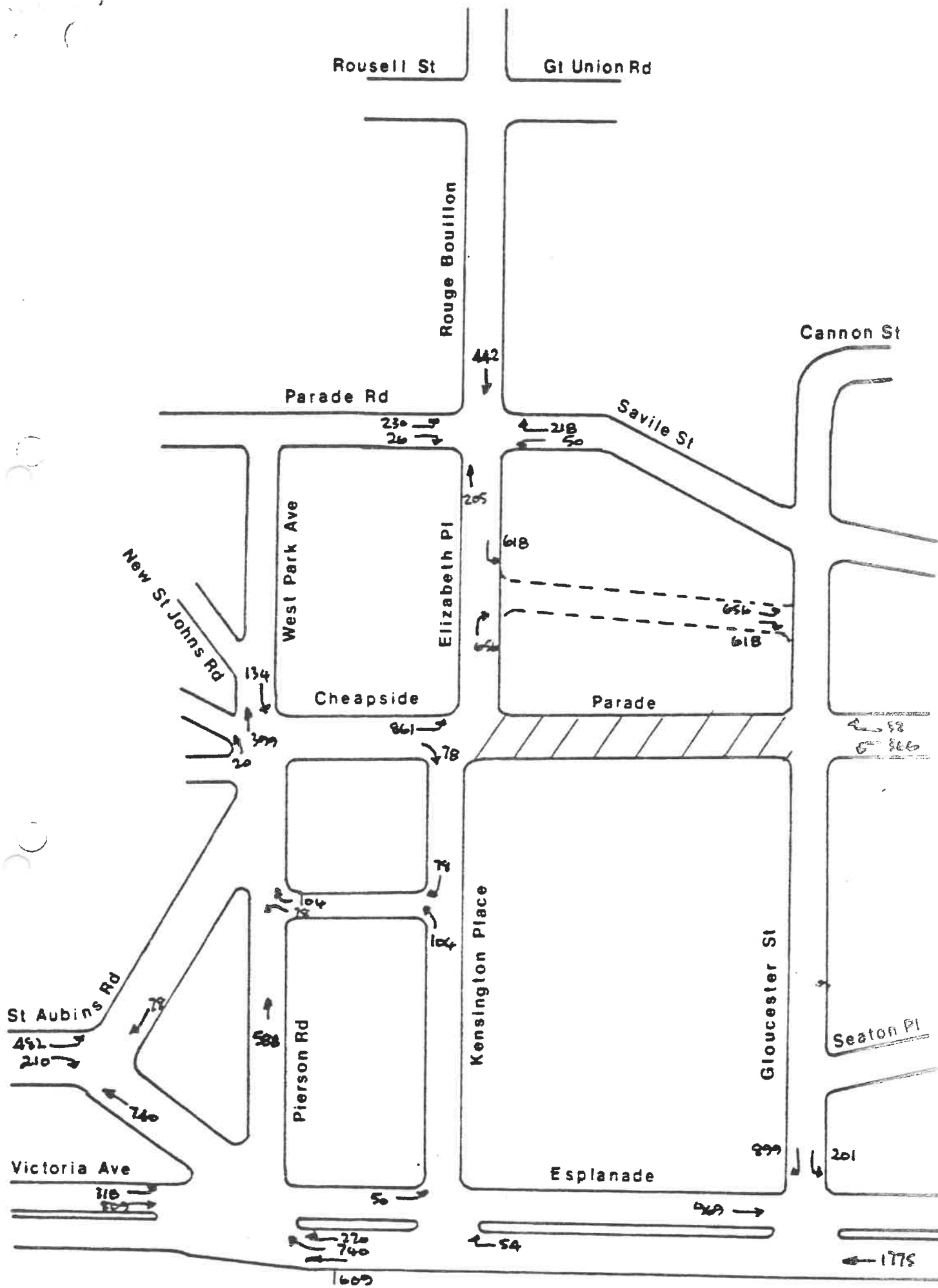




POSSIBLE LINK THRO' PARADE GARDENS

DIAGRAM 7





ALTERNATIVE C

(Reassigned traffic flows P.M. peak)

DIAGRAM 9





DIAGRAM 10