
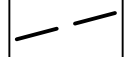









NOTES
 1. BOUNDARY INFORMATION TAKEN FROM INFORMATION SUPPLIED BY BRETT LTD, DRAWING REF: BGL/JE/12-12/17063, DATED: 11.01.2013.

LEGEND

	PROPOSED WASTE MANAGEMENT LICENCE BOUNDARY
	500m OFFSET BOUNDARY
	OPEN SPACE / FARM LAND
	RESIDENTIAL
	COMMERCIAL / INDUSTRIAL
	SURFACE WATER BODIES / DITCHES
	CHURCHES
	LOCAL ROAD NETWORK
	HISTORIC ENVIRONMENTS



SLR
 global environmental solutions

3RD FLOOR
 THE BREW HOUSE
 JACOB STREET
 BRISTOL, BS2 0EQ
 T: 01179 064280
 www.slrconsulting.com

**LA GIGOULANDE QUARRY
 RECYCLING FACILITY**

**WASTE MANAGEMENT LICENCE
 APPLICATION**

ENVIRONMENTAL SITE SETTING

002

Scale 1:5000 @ A3 Date MAY 2020

416.07293.00002.13.002.0_Env_Site_Setting.dwg

© Crown copyright [and database rights] 2017 0100031673 Expires 19.05.2021

© This drawing and its content are the copyright of SLR Consulting Ltd and may not be reproduced or amended except by prior written permission. SLR Consulting Ltd accepts no liability for any amendments made by other persons.